

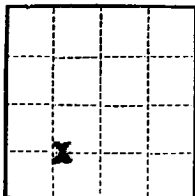
San Jo

(SUBMIT IN TRIPLICATE)

Land Office **SF 078101-B**

Lease No. **N**

Unit



UNITED STATES
DEPARTMENT OF THE INTERIOR
GEOLOGICAL SURVEY

SUNDRY NOTICES AND REPORTS ON WELLS

NOTICE OF INTENTION TO DRILL	SUBSEQUENT REPORT OF WATER SHUT-OFF
NOTICE OF INTENTION TO CHANGE PLANS	SUBSEQUENT REPORT OF SHOOTING OR ACIDIZING
NOTICE OF INTENTION TO TEST WATER SHUT-OFF	SUBSEQUENT REPORT OF ALTERING CASING
NOTICE OF INTENTION TO RE-DRILL OR REPAIR WELL	SUBSEQUENT REPORT OF RE-DRILLING OR REPAIR
NOTICE OF INTENTION TO SHOOT OR ACIDIZE	SUBSEQUENT REPORT OF ABANDONMENT
NOTICE OF INTENTION TO PULL OR ALTER CASING	SUPPLEMENTARY WELL HISTORY
NOTICE OF INTENTION TO ABANDON WELL	

(INDICATE ABOVE BY CHECK MARK NATURE OF REPORT, NOTICE, OR OTHER DATA)

October 3, 1961

Well No. **6N** is located **660** ft. from **xxx** line and **1976** ft. from **xxxx** line of sec. **6**
SESW SEC 6 **27N** **13W** **NMP H**

(Section and Sec. No.)

(Twp) **San Juan** (Range)

(Meridian) **New Mexico**

(Field)

Ground Level (County or Subdivision)

(State or Territory)


The elevation of the derrick floor above sea level is **5952** ft.

DETAILS OF WORK

(State names of and expected depths to objective sands; show sizes, weights, and lengths of proposed casings; indicate mudding jobs, cementing points, and all other important proposed work)

~~Formation Sand Test - Drilling with cable tools
Drill 10 3/4" hole to approx 100' and set approx
100' of 8 5/8" OD Casing and circulate cement
to surface. Drill 7 7/8" hole to approx 5500'
to test Gallup. If production indicated, set
and cement 5 1/2" or 4 1/2" Casing.~~

Drill 10 3/4" hole to approx 100' and set approx
100' of 8 5/8" OD Casing and circulate cement
to surface. Drill 7 7/8" hole to approx 5500'
to test Gallup. If production indicated, set
and cement 5 1/2" or 4 1/2" Casing.



I understand that this plan of work must receive approval in writing by the Geological Survey before operations may be commenced.

H. E. Shillanier, dba
Royal Development Company

Company

Address **Box 1299, Albuquerque NM**

By **H. E. Shillanier**

Title **Dist Mgr**

NUMBER OF COPIES RECEIVED	
DISTRIBUTION	
2. NTA #	
FILE	
U.S.G.S.	
LAND OFFICE	
TRANSPORTER	OIL GAS
PRODUCTION OFFICE	
OPERATOR	

NEW MEXICO OIL CONSERVATION COMMISSION
WELL LOCATION AND ACREAGE DEDICATION PLAT
 SEE INSTRUCTIONS FOR COMPLETING THIS FORM ON THE REVERSE SIDE

FORM C-128
 Revised 5/1/57

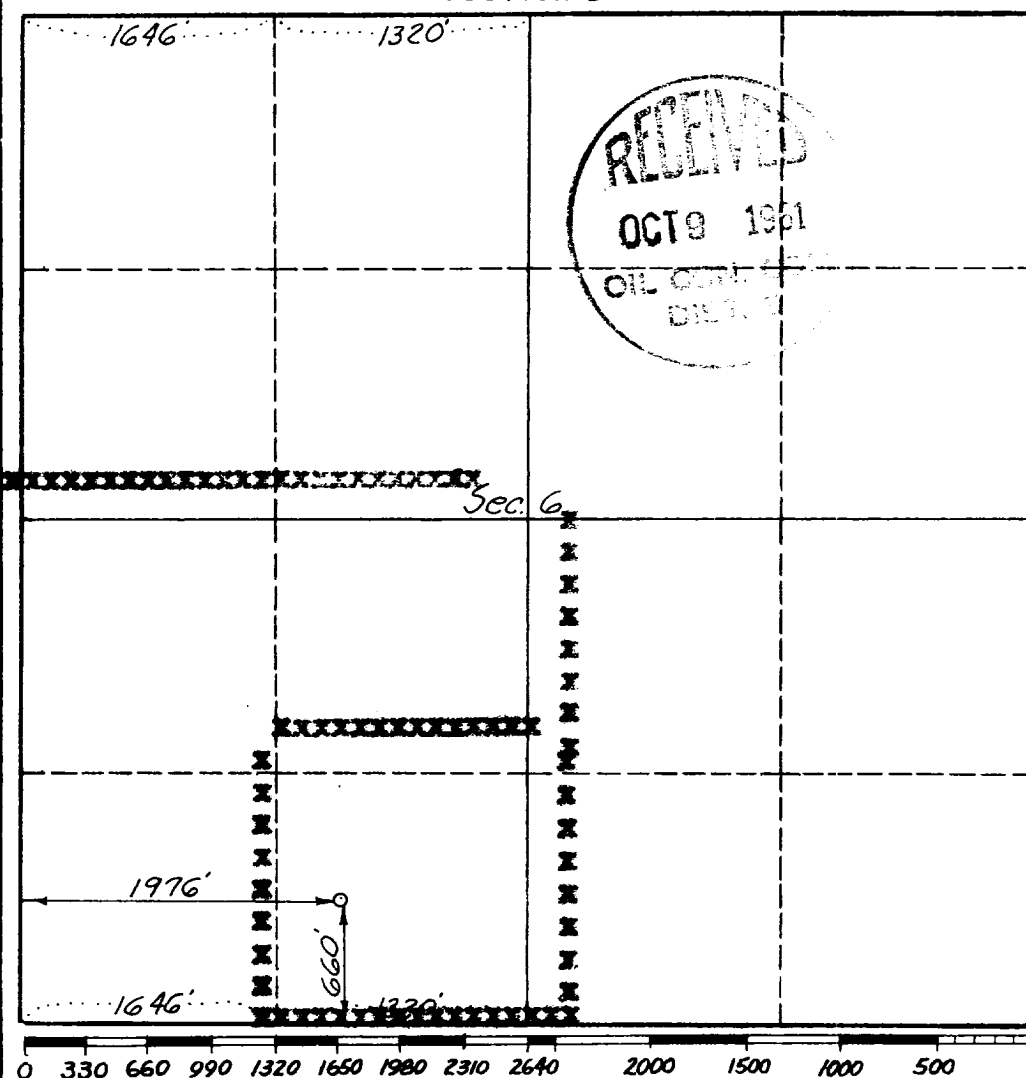
SECTION A

Operator Royal Development Co		Lease SP AX 078101-B		Well No. 61
Unit Letter N	Section 6	Township 27N	Range 13W	County San Juan
Actual Footage Location of Well: 660 feet from the South line and 1976 feet from the West line				
Ground Level Elev. 5952	Producing Formation Wildcat - Gallup	Pool None	Dedicated Acreage: 40 Acres	

1. Is the Operator the only owner in the dedicated acreage outlined on the plat below? YES ☒ NO ____ . ("Owner" means the person who has the right to drill into and to produce from any pool and to appropriate the production either for himself or for himself and another. (65-3-29 (e) NMSA 1935 Comp.)
2. If the answer to question one is "no," have the interests of all the owners been consolidated by communitization agreement or otherwise? YES ____ NO ____ . If answer is "yes," Type of Consolidation ____
3. If the answer to question two is "no," list all the owners and their respective interests below:

Owner Royal Development Co as assignee from Kern County Land Company	Land Description SE 1/4 Sec 6 T27N R13W (also balance of 1/4 of sec 6 under SP 078101A)
--	---

SECTION B



CERTIFICATION

I hereby certify that the information in SECTION A above is true and complete to the best of my knowledge and belief.

Name **H. E. Shillander**
 Bus. Mgr.

Position
Royal Dev Co

Company
Oct 3 1961

Date

I hereby certify that the well location shown on the plat in SECTION B was plotted from field notes of actual surveys made by me or under my supervision, and that the same is true and correct to the best of my knowledge and belief.

Date Surveyed
September 29, 1961

Registered Professional Engineer
 and/or Land Surveyor

R. J. Schuler
 Certificate No. **1457**

INSTRUCTIONS FOR COMPLETION OF FORM C-128

1. Operator shall furnish and certify to the information called for in Section A.
2. Operator shall outline the dedicated acreage for *both* oil and gas wells on the plat in Section B.
3. A registered professional engineer or land surveyor registered in the State of New Mexico or approved by the Commission shall show on the plat the location of the well and certify this information in the space provided.
4. All distances shown on the plat must be from the outer boundaries of the Section.
5. If additional space is needed for listing owners and their respective interests as required in question 3 of Section A, please use space below.