

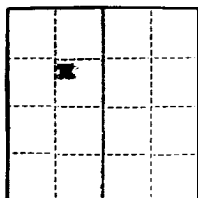
(SUBMIT IN TRIPLICATE)

Land Office **Santa Fe**

Lease No. **88 081231-C**

Unit \_\_\_\_\_

UNITED STATES  
DEPARTMENT OF THE INTERIOR  
GEOLOGICAL SURVEY



SUNDRY NOTICES AND REPORTS ON WELLS

NOTICE OF INTENTION TO DRILL	<input checked="" type="checkbox"/>	SUBSEQUENT REPORT OF WATER SHUT-OFF	
NOTICE OF INTENTION TO CHANGE PLANS		SUBSEQUENT REPORT OF SHOOTING OR ACIDIZING	
NOTICE OF INTENTION TO TEST WATER SHUT-OFF		SUBSEQUENT REPORT OF ALTERING CASING	
NOTICE OF INTENTION TO RE-DRILL OR REPAIR WELL		SUBSEQUENT REPORT OF RE-DRILLING OR REPAIR	
NOTICE OF INTENTION TO SHOOT OR ACIDIZE		SUBSEQUENT REPORT OF ABANDONMENT	
NOTICE OF INTENTION TO PULL OR ALTER CASING		SUPPLEMENTARY WELL HISTORY	
NOTICE OF INTENTION TO ABANDON WELL			

(INDICATE ABOVE BY CHECK MARK NATURE OF REPORT, NOTICE, OR OTHER DATA)

**June 15,** \_\_\_\_\_, 19**64**

**DICK-HUNT-FEDERAL**

Well No. **2** is located **1790** ft. from **N** line and **1620** ft. from **W** line of sec. **13**

**NW 1/4 Section 13** **30 North 14 West** **NMPM**  
(1/4 Sec. and Sec. No.) (Twp.) (Range) (Meridian)

**Basin Dakota** **San Juan** **New Mexico**  
(Field) (County or Subdivision) (State or Territory)

The elevation of the ~~ground~~ <sup>ground</sup> floor above sea level is **5859** ft.

DETAILS OF WORK

(State names of and expected depths to objective sands; show sizes, weights, and lengths of proposed casings; indicate mudding, cementing points, and all other important proposed work)

To set approximately 200' of 8 5/8" surface casing and cement same with 125 sacks. To drill to an approximate total depth of 6220' (Dakota Formation). To run 4 1/2", 9.5# casing to total depth and cement same with approximately 150 sacks. To perforate and sand-water frac the Dakota Formation and to complete as a Dakota producer.

To comply with all of the rules and regulations of the U.S.G.S. and New Mexico Oil and Gas Commission.

I understand that this plan of work must receive approval in writing by the Geological Survey before operations may be commenced.

Company **SHAR-ALAN OIL COMPANY**

Address **1402 Denver U. S. National Center**  
**Denver, Colorado 80202**

By **Irving Pasternak**  
Title **Owner**

## NEW MEXICO OIL CONSERVATION COMMISSION

## Well Location and Acreage Dedication Plat

Section A.

Date June 15, 1964


Operator SHAR-ALAN OIL COMPANY Lease DICK HUNT-FEDERAL  
 Well No. 2 Unit Letter F Section 13 Township 30 NORTH Range 14 WEST NMPM  
 Located 1790 Feet From the NORTH Line, 1620 Feet From the WEST Line  
 County San Juan G. L. Elevation 5859' Dedicated Acreage 320 (W/2) Acres  
 Name of Producing Formation Dakota Pool Basin Dakota

1. Is the Operator the only owner in the dedicated acreage outlined on the plat below?  
 Yes X No \_\_\_\_\_
2. If the answer to question one is "no", have the interests of all the owners been consolidated by communitization agreement or otherwise? Yes \_\_\_\_\_ No \_\_\_\_\_. If answer is "yes", Type of Consolidation.
3. If the answer to question two is "no", list all the owners and their respective interests below:

Owner

Land Description

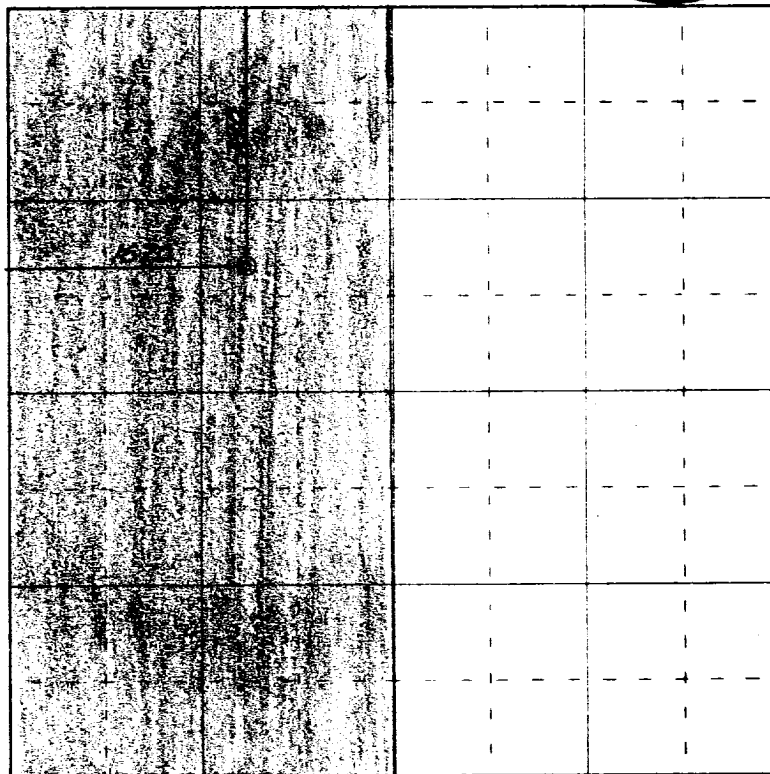
COPY



Section B.

This is to certify that the information in Section A above is true and complete to the best of my knowledge and belief.

Note: All distances must be from outer boundaries of section.



0 330 660 990 1320 1650 1980 2310 2640 2000 1500 1000 500 0

Scale 4 inches equal 1 mile

SHAR-ALAN OIL COMPANY

ORIGINAL SIGNED BY  
 Irving Pasternak  
 (Representative)

1402 Denver U.S. Nat'l Center

(Address)

Denver, Colorado 80202

(Seal)

Farmington, New Mexico

This is to certify that the above plat was prepared from field notes of actual surveys made by me or under my supervision and that the same are true and correct to the best of my knowledge and belief.

Date Surveyed 25 March 1963

James P. Lease  
 Registered Professional Engineer and/or Land Surveyor  
 James P. Lease, N. Mex. Reg. No. 1463