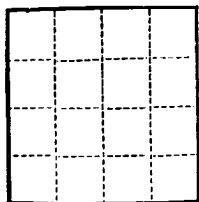


(SUBMIT IN TRIPLICATE)

Land Office **Santa Fe**

Lease No. **7**

Unit _____



UNITED STATES
DEPARTMENT OF THE INTERIOR
GEOLOGICAL SURVEY

SUNDRY NOTICES AND REPORTS ON WELLS

NOTICE OF INTENTION TO DRILL	<input checked="" type="checkbox"/>	SUBSEQUENT REPORT OF WATER SHUT-OFF	
NOTICE OF INTENTION TO CHANGE PLANS		SUBSEQUENT REPORT OF SHOOTING OR ACIDIZING	
NOTICE OF INTENTION TO TEST WATER SHUT-OFF		SUBSEQUENT REPORT OF ALTERING CASING	
NOTICE OF INTENTION TO RE-DRILL OR REPAIR WELL		SUBSEQUENT REPORT OF RE-DRILLING OR REPAIR	
NOTICE OF INTENTION TO SHOOT OR ACIDIZE		SUBSEQUENT REPORT OF ABANDONMENT	
NOTICE OF INTENTION TO PULL OR ALTER CASING		SUPPLEMENTARY WELL HISTORY	
NOTICE OF INTENTION TO ABANDON WELL			

(INDICATE ABOVE BY CHECK MARK NATURE OF REPORT, NOTICE, OR OTHER DATA)

February 6, 19 **60**

Well No. **1** is located **460** ft. from **N** line and **2160** ft. from **E** line of sec. _____
NW/4 Sec. 17 **T-30-N** **R-14-W** **N.M.P.M.**
(1/4 Sec. and Sec. No.) (Twp.) (Range) (Meridian)
Midland **San Juan County** **New Mexico**
(Field) (County or Subdivision) (State or Territory)

The elevation of the **G.L.** ~~surface~~ above sea level is **5319** ft.

DETAILS OF WORK

(State names of and expected depths to objective sands; show sizes, weights, and lengths of proposed casings; indicate mudding jobs, cementing points, and all other important proposed work)

Gallup - approx. 5100
 3 5/8 - 100 feet surface,
 5 1/2 to approx. 5050.
 Cable tool from approx 5050 to T.D.
 Mud - To be determined later
 Cement - " " "
 Logging - " " "
 Coring - " " "
 Testing - " " "



I understand that this plan of work must receive approval in writing by the Geological Survey before operations may be commenced.

Company **Albert C. Bruce, Jr. - Ind.**

Address **203 Central Building**
Midland, Texas

By **Albert C. Bruce, Jr.**

Title **Operator**

NEW MEXICO OIL CONSERVATION COMMISSION
Well Location and Acreage Dedication Plat

Section A.

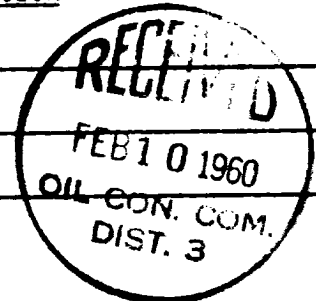
Date January 21, 1960

Operator Albert C. Bruce Lease E. H. Pipkin
Well No. 1 Unit Letter C Section 17 Township 30 North Range 14 West, NMPM
Located 460 Feet From North Line, 2180 Feet From West Line
County San Juan G. L. Elevation 5519 Dedicated Acreage 40 Acres
Name of Producing Formation Gallup Pool Wildcat

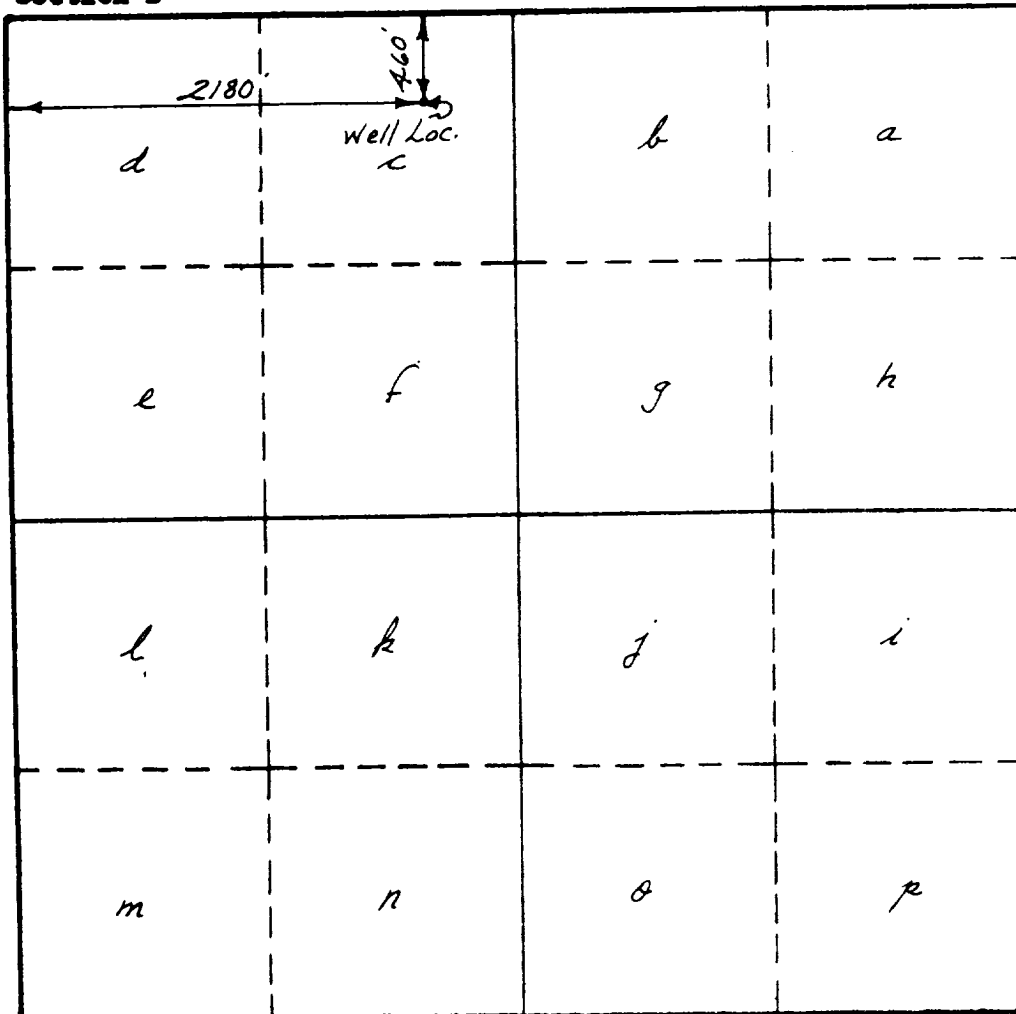
1. Is the Operator the only owner* in the dedicated acreage outlined on the plat below?
Yes X No .
2. If the answer to question one is "no," have the interests of all the owners been consolidated by communitization agreement or otherwise? Yes No . If answer is "yes," Type of Consolidation
3. If the answer to question two is "no," list all the owners and their respective interests below:

Owner

Land Description



Section B



This is to certify that the information in Section A above is true and complete to the best of my knowledge and belief.

Albert C. Bruce
(Operator)

(Representative)

203 Central Bldg.
Address Midland
Texas

This is to certify that the well location shown on the plat in Section B was plotted from field notes of actual surveys made by me or under my supervision and that the same is true and correct to the best of my knowledge and belief.

Date Surveyed Jan. 18-20, 1960

C. L. Poteet
Registered Professional
Engineer and/or Land Surveyor.

Certificate No. 3081