

	31	
X		

(SUBMIT IN TRIPLICATE)

UNITED STATES
DEPARTMENT OF THE INTERIOR
GEOLOGICAL SURVEY

Indian Agency _____

Ute Mountain Tribal

Allottee _____

Lease No. 14-20-60-84

SUNDRY NOTICES AND REPORTS ON WELLS

NOTICE OF INTENTION TO DRILL	X	SUBSEQUENT REPORT OF WATER SHUT-OFF
NOTICE OF INTENTION TO CHANGE PLANS		SUBSEQUENT REPORT OF SHOOTING OR ACIDIZING
NOTICE OF INTENTION TO TEST WATER SHUT-OFF		SUBSEQUENT REPORT OF ALTERING CASING
NOTICE OF INTENTION TO REDRILL OR REPAIR WELL		SUBSEQUENT REPORT OF REDRILLING OR REPAIR
NOTICE OF INTENTION TO SHOOT OR ACIDIZE		SUBSEQUENT REPORT OF ABANDONMENT
NOTICE OF INTENTION TO PULL OR ALTER CASING		SUPPLEMENTARY WELL HISTORY
NOTICE OF INTENTION TO ABANDON WELL		

U. S. GEOLOGICAL SURVEY
DURANGO, COLO.

(INDICATE ABOVE BY CHECK MARK NATURE OF REPORT, NOTICE, OR OTHER DATA)

6-13-60

19

Tribal
Well No. 14 is located 1980 ft. from $\left\{ \begin{smallmatrix} N \\ S \end{smallmatrix} \right\}$ line and 660 ft. from $\left\{ \begin{smallmatrix} E \\ W \end{smallmatrix} \right\}$ line of sec. 31
NW SW Sec. 31
(1/4 Sec. and Sec. No.)
Verde Gallup
(Field)
31N
(Twp.)
14W
(Range)
MTM
(Meridian)
San Juan
(County or Subdivision)
New Mexico
(State or Territory)

The elevation of the derrick floor above sea level is 5451 ft.

DETAILS OF WORK

(State names of and expected depths to objective sands; show sizes, weights, and lengths of proposed casings; indicate mudlogging jobs, cementing points, and all other important proposed work)

Drill w/Rotary tools to estimated depth of 4750'.

Sand oil frac the Gallup Pay Section.

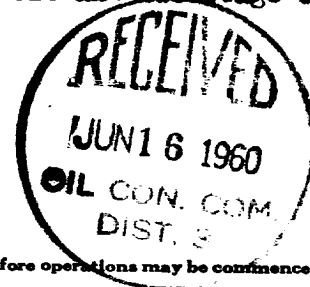
Casing Program:

8-5/8" O.D. @ 125' w/100 sx. cement circulated to surface.

5-1/2" O.D. @ 4600' w/D.V. Tool set below Point Lookout and two stage cement w/50 sx. below and 25 sx. above tool.

4-1/2" O.D. liner set in open hole.

The NW SW of Section 31 is dedicated to this well.



I understand that this plan of work must receive approval in writing by the Geological Survey before operations may be commenced.

Company Three States Natural Gas Company

Address Box 67

Farmington, New Mexico

By Original Signed By John Carothers

Title Assistant District Supt.

NEW MEXICO OIL CONSERVATION COMMISSION

Well Location and Acreage Dedication Plat

Section A.


Date 6-13-60

Operator Three States Natural Gas Company Lease Tribal
Well No. 14 Unit Letter L Section 31 Township 31 North Range 14 West NMPM
Located 1980 Feet From South Line, 660 Feet From West Line
County San Juan G. L. Elevation 5438 Dedicated Acreage 40 Acres
Name of Producing Formation Gallup Pool Verde Gallup

1. Is the Operator the only owner* in the dedicated acreage outlined on the plat below?
Yes X No
2. If the answer to question one is "no," have the interests of all the owners been consolidated by communitization agreement or otherwise? Yes No . If answer is "yes,"
Type of Consolidation
3. If the answer to question two is "no," list all the owners and their respective interests below:

Owner

Land Description

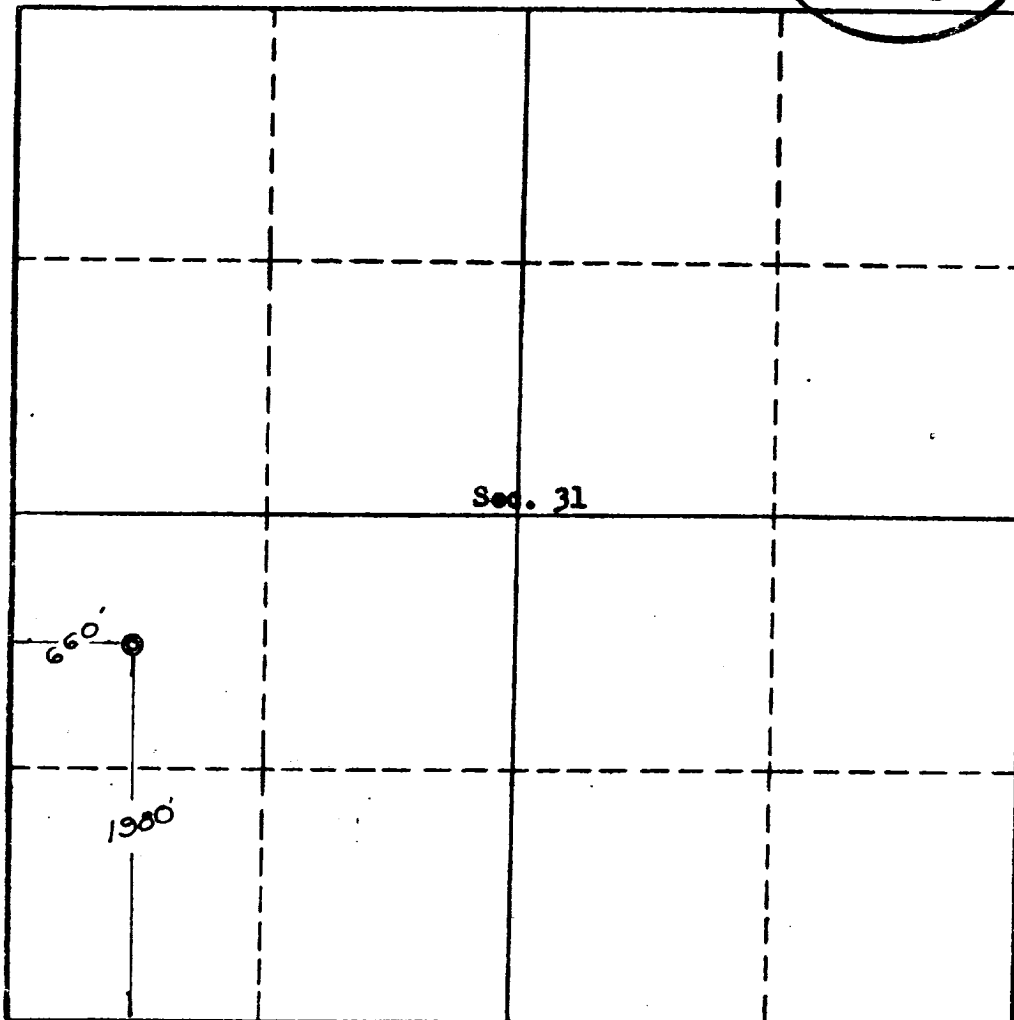


RECEIVED

JUN 15 1960

U. S. GEOLOGICAL SURVEY
DURANGO, COLO.

Section B



This is to certify that the information in Section A above is true and complete to the best of my knowledge and belief.

Three States Natural Gas Co.
(Operator)

John Carter
(Representative)
Box 67, Farmington, New Mexico
Address

This is to certify that the well location shown on the plat in Section B was taken from field notes, actual surveys made by me or under my supervision and that the same is true to the best of my knowledge and belief.

Date Surveyed June 3, 1960

Ernest V. Echohawk
Ernest V. Echohawk
Registered Land Surveyor.

Certificate No. 1545

STATE OF NEW MEXICO		
OIL CONSERVATION COMMISSION		
AZTEC DISTRICT OFFICE		
NUMBER OF COPIES RECEIVED		2
DISTRIBUTION		
SANTA FE	1	
PHIL	1	2
U.S.G.S.		
FIELD OFFICE		
TRANSPORTER	OIL 67'S	
PRODUCTION OFFICE		
OPERATOR		