

**RECEIVED**

*By OCD District 1 at 10:02 am, Aug 31, 2015*

**APPROVED** Conditional

*By OCD District 1 at 10:22 am, Aug 31, 2015*

Well:

URSA Major 8 Federal #1

Surface Location E-08-18S-32E 1980 FNL 660 FWL

API: 30-025-34346

1. Ensure BLM approval/concurrence.
2. Ensure that samples are run for TPH and BTEX.
3. Ensure that the site is delineated.

Company:

Matador Resources Company

500 N main St Suite One

Roswell, NM 88201

575-623-6601

August 28, 2015

Dear NM OCD and BLM;

Matador Resources received notice of a spill at the above reference facility on August 10, 2015. The production supervisor reported that a heater treater located in a dike had a hole in the bottom of it. Approximately 35 barrels of fluid spilled into the dike. 19 barrels were recovered. Please see attached photos showing damage to the area.

On August 27, 2015 Cardinal Labs was on site collecting soil samples to determine the depth of contamination. Diamondback Disposal Service was on location to remove and properly dispose of the contaminated soil. Diamondback Disposal Service was contracted to rebuild the dike with un-contaminated soil. Cardinal Labs will sample, and report the results.

Matador Resources will provide to NM OCD and BLM copies of lab results once they are received.

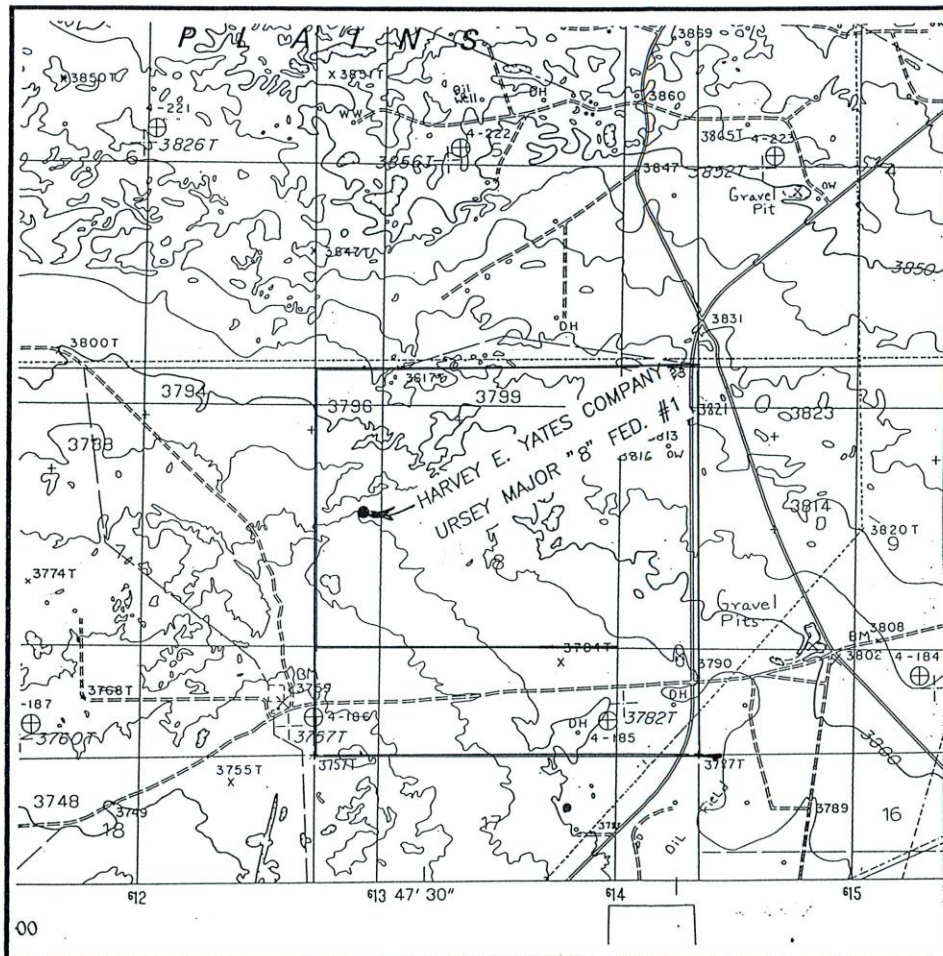
Sincerely,

Catherine Green

Regulatory Analyst

# LOCATION VERIFICATION MAP

EXHIBIT "A"



SCALE: 1" = 2000'

CONTOUR INTERVAL - 10'

SEC. 8 TWP. 18-S RGE. 32-E

SURVEY N.M.P.M.

COUNTY LEA

DESCRIPTION 1980' FNL & 660' FWL

ELEVATION 3782'

OPERATOR HARVEY E. YATES COMPANY

LEASE URSAY MAJOR "8" FED.

U.S.G.S. TOPOGRAPHIC MAP

MALJAMAR, N.M.

**JOHN WEST ENGINEERING**  
**HOBBS, NEW MEXICO**  
**(505) 393-3117**

DISTRICT I  
P.O. Box 1980, Hobbs, NM 88241-1980

DISTRICT II  
P.O. Drawer DD, Artesia, NM 88211-0719

DISTRICT III  
1000 Rio Brazos Rd., Aztec, NM 87410

DISTRICT IV  
P.O. Box 2088, Santa Fe, NM 87504-2088

State of New Mexico  
Energy, Minerals and Natural Resources Department

Form C-102  
Revised February 10, 1994  
Submit to Appropriate District Office  
State Lease - 4 Copies  
Fee Lease - 3 Copies

OIL CONSERVATION DIVISION

P.O. Box 2088  
Santa Fe, New Mexico 87504-2088

☐ AMENDED REPORT

WELL LOCATION AND ACREAGE DEDICATION PLAT

|               |  |                   |
|---------------|--|-------------------|
| API Number    | Pool Code                                | Pool Name         |
| Property Code | Property Name<br>URSAY MAJOR "8" FEDERAL | Well Number<br>1  |
| OGRID No.     | Operator Name<br>HARVEY E. YATES COMPANY | Elevation<br>3782 |

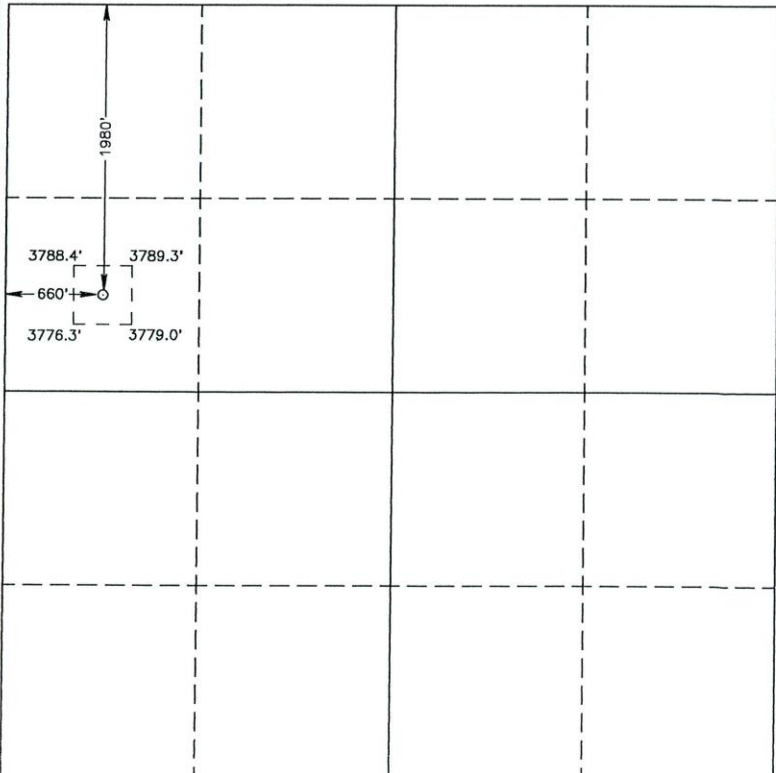
Surface Location

|               |         |          |       |         |               |                  |               |                |        |
|---------------|---------|----------|-------|---------|---------------|------------------|---------------|----------------|--------|
| UL or lot No. | Section | Township | Range | Lot Idn | Feet from the | North/South line | Feet from the | East/West line | County |
| E             | 8       | 18 S     | 32 E  |         | 1980          | NORTH            | 660           | WEST           | LEA    |

Bottom Hole Location If Different From Surface

|                 |                 |                    |           |         |               |                  |               |                |        |
|-----------------|-----------------|--------------------|-----------|---------|---------------|------------------|---------------|----------------|--------|
| UL or lot No.   | Section         | Township           | Range     | Lot Idn | Feet from the | North/South line | Feet from the | East/West line | County |
|                 |                 |                    |           |         |               |                  |               |                |        |
| Dedicated Acres | Joint or Infill | Consolidation Code | Order No. |         |               |                  |               |                |        |

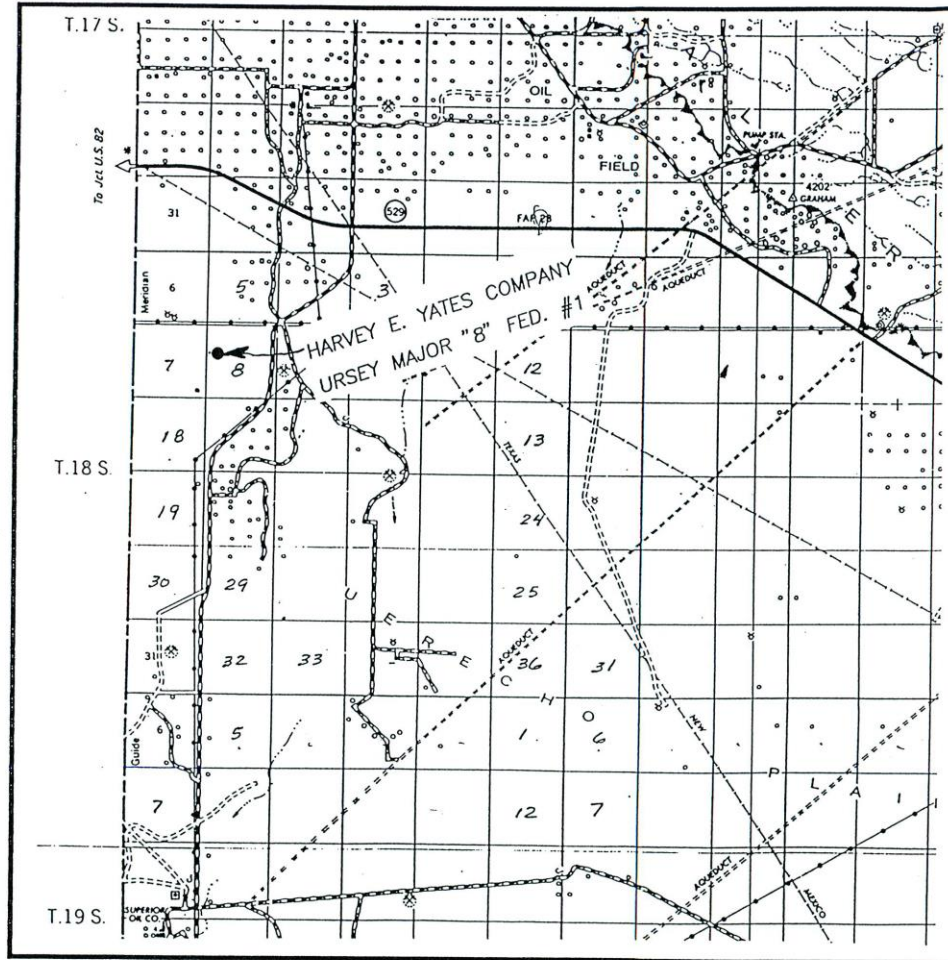
NO ALLOWABLE WILL BE ASSIGNED TO THIS COMPLETION UNTIL ALL INTERESTS HAVE BEEN CONSOLIDATED  
OR A NON-STANDARD UNIT HAS BEEN APPROVED BY THE DIVISION

|   |   |  |
|---|---|--|
|  | <b>OPERATOR CERTIFICATION</b><br><br><i>I hereby certify the the information contained herein is true and complete to the best of my knowledge and belief.</i><br><br>Signature _____<br><br>Printed Name _____<br><br>Title _____<br><br>Date _____  |  |
|   | <b>SURVEYOR CERTIFICATION</b><br><br><i>I hereby certify that the well location shown on this plat was plotted from field notes of actual surveys made by me or under my supervision, and that the same is true and correct to the best of my belief.</i><br><br>FEBRUARY 10, 1998<br>Date Surveyed _____ JLP<br>Signature & Seal of Professional Surveyor _____<br>W.O. Num 98-11-0226<br>Certificate No. RONALD J. EIDSON, 3239<br>CARR G. EIDSON, 12641<br>WAGON McDONALD, 12185 |  |
|   |   |  |
|   |   |  |



# VICINITY MAP

EXHABIT "B"



SCALE: 1" = 2 MILES

SEC. 8 TWP. 18-S RGE. 32-E

SURVEY N.M.P.M.

COUNTY LEA

DESCRIPTION 1980' FNL & 660' FWL

ELEVATION 3782'

OPERATOR HARVEY E. YATES COMPANY

LEASE URSAY MAJOR "8" FED.

**JOHN WEST ENGINEERING**  
**HOBBS, NEW MEXICO**

(505) 393-3117

Ursa Major 8 Fed #1 spill from  
heater treater.







Ursa Major 8 Fed #1 spill photo.



Ursa Major 8 Fed #1 spill in the dike.