

District I
1625 N. French Dr., Hobbs, NM 88240
District II
1301 W. Grand Avenue, Artesia, NM 88210
District III
1000 Rio Brazos Road, Aztec, NM 87410
District IV
1220 S. St. Francis Dr., Santa Fe, NM 87505

State of New Mexico
Energy Minerals and Natural Resources

Oil Conservation Division
1220 South St. Francis Dr.
Santa Fe, NM 87505

RECEIVED

By Jamie at 7:19 am, Sep 23, 2015

Submit 2 Copies to appropriate
District Office in accordance
with Rule 116 on back
side of form

Release Notification and Corrective Action

OPERATOR

☐ Initial Report ☒ Final Report

Name of Company OCCIDENTAL PERMIAN LTD.	Contact JOEY RODGERS
Address 1017 W. Stanolind Road, Hobbs	Telephone No. (806)592-7311
Facility Name NORTH HOBBS UNIT RCF/WIB	Facility Type OIL AND GAS PRODUCTION FACILITY
Surface Owner Occidental Permian LTD.	Mineral Owner HOBBS (G-SA)
Lease No.	

LOCATION OF RELEASE

Unit Letter H	Section 25	Township 18-S	Range 37-E	Feet from the	North/South Line	Feet from the	East/West Line	County Lea
------------------	---------------	------------------	---------------	---------------	------------------	---------------	----------------	---------------

Latitude 32°43'14.96" Longitude 103°11'59.65"

NATURE OF RELEASE

Type of Release Gas	Volume of Release 315 MCF	Volume Recovered 0
Source of Release RCF FLARE SSM EVENTS	Date and Hour of Occurrence 8/14/2015 2:39:00 PM	Date and Hour of Discovery 8/14/2015 2:39:00 PM
Was Immediate Notice Given? <input type="checkbox"/> Yes <input type="checkbox"/> No <input checked="" type="checkbox"/> Not Required	If YES, To Whom?	
By Whom? NA	Date and Hour NA	
Was a Watercourse Reached? <input type="checkbox"/> Yes <input checked="" type="checkbox"/> No	If YES, Volume Impacting the Watercourse. NA	
If a Watercourse was Impacted, Describe Fully.* NA		
Describe Cause of Problem and Remedial Action Taken.* Cause: INTERMITTENT FLARING AT NORTH HOBBS UNIT REINJECTION COMPRESSOR FACILITY (RCF). E TRAIN SHUT DOWN ON #2 CYLINDER HIGH TEMPERATURE SHUTDOWN. Remedial Action Taken: MAINTENANCE REPAIRED THE BAD RTD AND OPERATIONS RESTARTED THE COMPRESSOR.		
Describe Area Affected and Cleanup Action Taken.* NONE		
I hereby certify that the information given above is true and complete to the best of my knowledge and understand that pursuant to NMOCD rules and regulations all operators are required to report and/or file certain release notifications and perform corrective actions for releases which may endanger public health or the environment. The acceptance of a C-141 report by the NMOCD marked as "Final Report" does not relieve the operator of liability should their operations have failed to adequately investigate and remediate contamination that pose a threat to ground water, surface water, human health or the environment. In addition, NMOCD acceptance of a C-141 report does not relieve the operator of responsibility for compliance with any other federal, state, or local laws and/or regulations.		
Signature: 	OIL CONSERVATION DIVISION	
Printed Name: JOEY RODGERS	Approved by District Supervisor: 	
Title: HES OPS ADVISOR	Approval Date: 09/23/2015	Expiration Date: ///
E-mail Address: joey_rodgers@oxy.com	Conditions of Approval:	Attached <input type="checkbox"/>
Date: 08/17/2015	Phone: (806)592-7311	IRP 3873

* Attach Additional Sheets If Necessary

pJXK1526626253

nJXK1526625884

District I
625 N. French Dr., Hobbs, NM 88240
District II
1301 W. Grand Avenue, Artesia, NM 88210
District III
1000 Rio Brazos Road, Aztec, NM 87410
District IV
1220 S. St. Francis Dr., Santa Fe, NM 87505

State of New Mexico
Energy Minerals and Natural Resources

Oil Conservation Division
1220 South St. Francis Dr.
Santa Fe, NM 87505

Form C-141
Revised October 10, 2003

Submit 2 Copies to appropriate
District Office in accordance
with Rule 116 on back
side of form

Release Notification and Corrective Action

OPERATOR

☐ Initial Report ☒ Final Report

Name of Company OCCIDENTAL PERMIAN LTD.	Contact JOEY RODGERS
Address 1017 W. Stanolind Road, Hobbs	Telephone No. (806)592-7311
Facility Name NORTH HOBBS UNIT RCF/WIB	Facility Type OIL AND GAS PRODUCTION FACILITY

Surface Owner Occidental Permian LTD.	Mineral Owner HOBBS (G-SA)	Lease No.
---------------------------------------	----------------------------	-----------

LOCATION OF RELEASE

Unit Letter H	Section 25	Township 18-S	Range 37-E	Feet from the	North/South Line	Feet from the	East/West Line	County Lea
------------------	---------------	------------------	---------------	---------------	------------------	---------------	----------------	---------------

Latitude 32°43'14.96" Longitude 103°11'59.65"

NATURE OF RELEASE

Type of Release Gas	Volume of Release 106 MCF	Volume Recovered 0
Source of Release RCF FLARE SSM EVENTS	Date and Hour of Occurrence 8/17/2015 8:55:00 AM	Date and Hour of Discovery 8/17/2015 8:55:00 AM
Was Immediate Notice Given? <input type="checkbox"/> Yes <input checked="" type="checkbox"/> No <input type="checkbox"/> Not Required	If YES, To Whom? NA	
By Whom? NA	Date and Hour NA	
Was a Watercourse Reached? <input type="checkbox"/> Yes <input checked="" type="checkbox"/> No	If YES, Volume Impacting the Watercourse. NA	

If a Watercourse was Impacted, Describe Fully.*
NA


Describe Cause of Problem and Remedial Action Taken.*

Cause:
FLARED AT NORTH HOBBS UNIT REINJECTION COMPRESSOR FACILITY (RCF). C TRAIN WENT DOWN DUE TO LOW OIL PRESSURE SHUT DOWN.

Remedial Action Taken:
OPERATIONS CHANGED FILTERS AND CHECKED THE AUXILIARY OIL SYSTEM. COMPRESSOR WAS RESTARTED AFTER CHECKS.

Describe Area Affected and Cleanup Action Taken.*
NONE

I hereby certify that the information given above is true and complete to the best of my knowledge and understand that pursuant to NMOCD rules and regulations all operators are required to report and/or file certain release notifications and perform corrective actions for releases which may endanger public health or the environment. The acceptance of a C-141 report by the NMOCD marked as "Final Report" does not relieve the operator of liability should their operations have failed to adequately investigate and remediate contamination that pose a threat to ground water, surface water, human health or the environment. In addition, NMOCD acceptance of a C-141 report does not relieve the operator of responsibility for compliance with any other federal, state, or local laws and/or regulations.

Signature: 	OIL CONSERVATION DIVISION		
Printed Name: JOEY RODGERS	Approved by District Supervisor:		
Title: HES OPS ADVISOR	Approval Date:	Expiration Date:	
E-mail Address: joey_rodgers@oxy.com	Conditions of Approval:		Attached <input type="checkbox"/>
Date: 8/18/2015	Phone: (806)592-7311		

* Attach Additional Sheets If Necessary

District I
1625 N. French Dr., Hobbs, NM 88240
District II
1301 W. Grand Avenue, Artesia, NM 88210
District III
1000 Rio Brazos Road, Aztec, NM 87410
District IV
1220 S. St. Francis Dr., Santa Fe, NM 87505

State of New Mexico
Energy Minerals and Natural Resources

Oil Conservation Division
1220 South St. Francis Dr.
Santa Fe, NM 87505

Form C-141
Revised October 10, 2003

Submit 2 Copies to appropriate
District Office in accordance
with Rule 116 on back
side of form

Release Notification and Corrective Action

OPERATOR

☐ Initial Report ☒ Final Report

Name of Company OCCIDENTAL PERMIAN LTD.	Contact JOEY RODGERS	
Address 1017 W. Stanolind Road, Hobbs	Telephone No. (806)592-7311	
Facility Name NORTH HOBBS UNIT RCF/WIB	Facility Type OIL AND GAS PRODUCTION FACILITY	
Surface Owner Occidental Permian LTD.	Mineral Owner HOBBS (G-SA)	Lease No.

LOCATION OF RELEASE


Unit Letter H	Section 25	Township 18-S	Range 37-E	Feet from the	North/South Line	Feet from the	East/West Line	County Lea
------------------	---------------	------------------	---------------	---------------	------------------	---------------	----------------	---------------

Latitude 32°43'14.96" Longitude 103°11'59.65"

NATURE OF RELEASE

Type of Release Gas	Volume of Release 67 MCF	Volume Recovered 0
Source of Release RCF FLARE SSM EVENTS	Date and Hour of Occurrence 8/24/2015 10:40:00 PM	Date and Hour of Discovery 8/24/2015 10:40:00 PM
Was Immediate Notice Given? <input type="checkbox"/> Yes <input checked="" type="checkbox"/> No <input type="checkbox"/> Not Required	If YES, To Whom? NA	
By Whom? NA	Date and Hour NA	
Was a Watercourse Reached? <input type="checkbox"/> Yes <input checked="" type="checkbox"/> No	If YES, Volume Impacting the Watercourse. NA	
If a Watercourse was Impacted, Describe Fully.* NA		
Describe Cause of Problem and Remedial Action Taken.* Cause: FLARED DUE TO ENERFLEX LP COMPRESSOR SHUTTING DOWN ON HIGH TEMPERATURE Remedial Action Taken: FIELD OPERATIONS RESET AND RESTARTED COMPRESSOR.		
Describe Area Affected and Cleanup Action Taken.* NONE		

I hereby certify that the information given above is true and complete to the best of my knowledge and understand that pursuant to NMOCD rules and regulations all operators are required to report and/or file certain release notifications and perform corrective actions for releases which may endanger public health or the environment. The acceptance of a C-141 report by the NMOCD marked as "Final Report" does not relieve the operator of liability should their operations have failed to adequately investigate and remediate contamination that pose a threat to ground water, surface water, human health or the environment. In addition, NMOCD acceptance of a C-141 report does not relieve the operator of responsibility for compliance with any other federal, state, or local laws and/or regulations.

Signature: 		OIL CONSERVATION DIVISION	
Printed Name: JOEY RODGERS		Approved by District Supervisor:	
Title: HES OPS ADVISOR		Approval Date:	Expiration Date:
E-mail Address: joey_rodgers@oxy.com		Conditions of Approval:	
Date: 08/25/2015	Phone: (806)592-7311	Attached <input type="checkbox"/>	

* Attach Additional Sheets If Necessary

District I
1625 N. French Dr., Hobbs, NM 88240
District II
1301 W. Grand Avenue, Artesia, NM 88210
District III
1090 Rio Brazos Road, Aztec, NM 87410
District IV
1220 S. St. Francis Dr., Santa Fe, NM 87505

State of New Mexico
Energy Minerals and Natural Resources
Oil Conservation Division
1220 South St. Francis Dr.
Santa Fe, NM 87505

Form C-141
Revised October 10, 2003

Submit 2 Copies to appropriate
District Office in accordance
with Rule 116 on back
side of form

Release Notification and Corrective Action

OPERATOR

☐ Initial Report ☒ Final Report

Name of Company OCCIDENTAL PERMIAN LTD.	Contact JOEY RODGERS
Address 1017 W. Stanolind Road, Hobbs	Telephone No. (806)592-7311
Facility Name NORTH HOBBS UNIT RCF/WIB	Facility Type OIL AND GAS PRODUCTION FACILITY

Surface Owner Occidental Permian LTD.	Mineral Owner HOBBS (G-SA)	Lease No.
---------------------------------------	----------------------------	-----------

LOCATION OF RELEASE


Unit Letter H	Section 25	Township 18-S	Range 37-E	Feet from the	North/South Line	Feet from the	East/West Line	County Lea
------------------	---------------	------------------	---------------	---------------	------------------	---------------	----------------	---------------

Latitude 32°43'14.96" Longitude 103°11'59.65"

NATURE OF RELEASE

Type of Release Gas	Volume of Release 1462.99 MCF	Volume Recovered 0
Source of Release RCF FLARE SSM EVENTS	Date and Hour of Occurrence 8/25/2015 5:18:00 AM	Date and Hour of Discovery 8/25/2015 5:18:00 AM
Was Immediate Notice Given? <input type="checkbox"/> Yes <input checked="" type="checkbox"/> No <input type="checkbox"/> Not Required	If YES, To Whom? NA	
By Whom? NA	Date and Hour NA	
Was a Watercourse Reached? <input type="checkbox"/> Yes <input checked="" type="checkbox"/> No	If YES, Volume Impacting the Watercourse. NA	
If a Watercourse was Impacted, Describe Fully.* NA		
Describe Cause of Problem and Remedial Action Taken.* Cause: INTERMITTENT FLARING AT NORTH HOBBS UNIT REINJECTION COMPRESSOR FACILITY (RCF). C TRAIN WAS TAKEN DOWN FOR MAINTENANCE AND D TRAIN TAKEN DOWN FOR AN ANNUAL PM. ALSO DEPRESSURED INLET AND DISCHARGE HEADERS TO MAKE NEW TIE INS. Remedial Action Taken: INLET RATES FROM THE FIELD WERE REDUCED TO HELP MINIMIZE THE FLARE. FLARING CEASED ONCE THE INLET AND DISCHARGE HEADERS WERE DEPRESSURED.		
Describe Area Affected and Cleanup Action Taken.* NONE		
I hereby certify that the information given above is true and complete to the best of my knowledge and understand that pursuant to NMOCD rules and regulations all operators are required to report and/or file certain release notifications and perform corrective actions for releases which may endanger public health or the environment. The acceptance of a C-141 report by the NMOCD marked as "Final Report" does not relieve the operator of liability should their operations have failed to adequately investigate and remediate contamination that pose a threat to ground water, surface water, human health or the environment. In addition, NMOCD acceptance of a C-141 report does not relieve the operator of responsibility for compliance with any other federal, state, or local laws and/or regulations.		

OIL CONSERVATION DIVISION

Signature: 	Approved by District Supervisor:		
Printed Name: JOEY RODGERS			
Title: HES OPS ADVISOR	Approval Date:	Expiration Date:	
E-mail Address: joey_rodgers@oxy.com	Conditions of Approval:		Attached <input type="checkbox"/>
Date: 08/26/2015	Phone: (806)592-7311		

* Attach Additional Sheets If Necessary

District I
1625 N. French Dr., Hobbs, NM 88240
District II
1301 W. Grand Avenue, Artesia, NM 88210
District III
1000 Rio Brazos Road, Aztec, NM 87410
District IV
1220 S. St. Francis Dr., Santa Fe, NM 87505

State of New Mexico
Energy Minerals and Natural Resources
Oil Conservation Division
1220 South St. Francis Dr.
Santa Fe, NM 87505

Form C-141
Revised October 10, 2003

Submit 2 Copies to appropriate
District Office in accordance
with Rule 116 on back
side of form

Release Notification and Corrective Action

OPERATOR

☐ Initial Report ☒ Final Report

Name of Company OCCIDENTAL PERMIAN LTD.	Contact JOEY RODGERS
Address 1017 W. Stanolind Road, Hobbs	Telephone No. (806)592-7311
Facility Name NORTH HOBBS UNIT RCF/WIB	Facility Type OIL AND GAS PRODUCTION FACILITY

Surface Owner Occidental Permian LTD.	Mineral Owner HOBBS (G-SA)	Lease No.
---------------------------------------	----------------------------	-----------

LOCATION OF RELEASE

Unit Letter H	Section 25	Township 18-S	Range 37-E	Feet from the	North/South Line	Feet from the	East/West Line	County Lea
------------------	---------------	------------------	---------------	---------------	------------------	---------------	----------------	---------------


Latitude 32°43'14.96" Longitude 103°11'59.65"

NATURE OF RELEASE

Type of Release Gas	Volume of Release 238 MCF	Volume Recovered 0
Source of Release RCF FLARE SSM EVENTS	Date and Hour of Occurrence 8/27/2015 8:16:00 AM	Date and Hour of Discovery 8/27/2015 8:16:00 AM
Was Immediate Notice Given? <input type="checkbox"/> Yes <input checked="" type="checkbox"/> No <input type="checkbox"/> Not Required	If YES, To Whom? NA	
By Whom? NA	Date and Hour NA	
Was a Watercourse Reached? <input type="checkbox"/> Yes <input checked="" type="checkbox"/> No	If YES, Volume Impacting the Watercourse. NA	
If a Watercourse was Impacted, Describe Fully.* NA		
Describe Cause of Problem and Remedial Action Taken.* Cause: INTERMITTENT FLARING AT NORTH HOBBS UNIT REINJECTION COMPRESSOR FACILITY (RCF). A TRAIN SHUT DOWN DUE TO LOW LUBE FLOW. Remedial Action Taken: MAINTENANCE CHANGED OUT THE PRO FLOW AND OPERATIONS RESTARTED THE COMPRESSOR		
Describe Area Affected and Cleanup Action Taken.* NONE		

I hereby certify that the information given above is true and complete to the best of my knowledge and understand that pursuant to NMOC rules and regulations all operators are required to report and/or file certain release notifications and perform corrective actions for releases which may endanger public health or the environment. The acceptance of a C-141 report by the NMOC marked as "Final Report" does not relieve the operator of liability should their operations have failed to adequately investigate and remediate contamination that pose a threat to ground water, surface water, human health or the environment. In addition, NMOC acceptance of a C-141 report does not relieve the operator of responsibility for compliance with any other federal, state, or local laws and/or regulations.

OIL CONSERVATION DIVISION

Signature: 	Approved by District Supervisor:		
Printed Name: JOEY RODGERS	Approval Date:		
Title: HES OPS ADVISOR	Expiration Date:		Attached <input type="checkbox"/>
E-mail Address: joey_rodgers@oxy.com	Conditions of Approval:		
Date: 08/28/2015	Phone: (806)592-7311		

* Attach Additional Sheets If Necessary

District I
1625 N. French Dr., Hobbs, NM 88240
District II
1301 W. Grand Avenue, Artesia, NM 88210
District III
1000 Rio Brazos Road, Aztec, NM 87410
District IV
1220 S. St. Francis Dr., Santa Fe, NM 87505

State of New Mexico
Energy Minerals and Natural Resources

Oil Conservation Division
1220 South St. Francis Dr.
Santa Fe, NM 87505

Form C-141
Revised October 10, 2003

Submit 2 Copies to appropriate
District Office in accordance
with Rule 116 on back
side of form

Release Notification and Corrective Action

OPERATOR

☐ Initial Report ☒ Final Report

Name of Company OCCIDENTAL PERMIAN LTD.	Contact JOEY RODGERS
Address 1017 W. Stanolind Road, Hobbs	Telephone No. (806)592-7311
Facility Name NORTH HOBBS UNIT RCF/WIB	Facility Type OIL AND GAS PRODUCTION FACILITY
Surface Owner Occidental Permian LTD.	Mineral Owner HOBBS (G-SA)
Lease No.	

LOCATION OF RELEASE


Unit Letter H	Section 25	Township 18-S	Range 37-E	Feet from the	North/South Line	Feet from the	East/West Line	County Lea
------------------	---------------	------------------	---------------	---------------	------------------	---------------	----------------	---------------

Latitude 32°43'14.96" Longitude 103°11'59.65"

NATURE OF RELEASE

Type of Release Gas	Volume of Release 236.99 MCF	Volume Recovered 0
Source of Release RCF FLARE SSM EVENTS	Date and Hour of Occurrence 8/28/2015 12:35:00 PM	Date and Hour of Discovery 8/28/2015 12:35:00 PM
Was Immediate Notice Given? <input type="checkbox"/> Yes <input checked="" type="checkbox"/> No <input type="checkbox"/> Not Required	If YES, To Whom? NA	
By Whom? NA	Date and Hour NA	
Was a Watercourse Reached? <input type="checkbox"/> Yes <input checked="" type="checkbox"/> No	If YES, Volume Impacting the Watercourse. NA	
If a Watercourse was Impacted, Describe Fully.* NA		
Describe Cause of Problem and Remedial Action Taken.* Cause: INTERMITTENT FLARING AT NORTH HOBBS UNIT REINJECTION COMPRESSOR FACILITY (RCF). C TRAIN SHUT DOWN TO CHANGE OUT HOT VALVES. B TRAIN SHUT DOWN DUE TO LOSS OF INLET RATE FROM THE FIELD DURING STORM. Remedial Action Taken: MAINTENANCE CHANGED OUT HOT VALVES ON C TRAIN AND OPERATIONS RESTARTED COMPRESSOR. B TRAIN WAS STARTED AFTER INLET RATE FROM FIELD RETURNED TO NORMAL.		
Describe Area Affected and Cleanup Action Taken.* NONE		

I hereby certify that the information given above is true and complete to the best of my knowledge and understand that pursuant to NMOCD rules and regulations all operators are required to report and/or file certain release notifications and perform corrective actions for releases which may endanger public health or the environment. The acceptance of a C-141 report by the NMOCD marked as "Final Report" does not relieve the operator of liability should their operations have failed to adequately investigate and remediate contamination that pose a threat to ground water, surface water, human health or the environment. In addition, NMOCD acceptance of a C-141 report does not relieve the operator of responsibility for compliance with any other federal, state, or local laws and/or regulations.

Signature: 		OIL CONSERVATION DIVISION	
Printed Name: JOEY RODGERS		Approved by District Supervisor:	
Title: HES OPS ADVISOR		Approval Date:	Expiration Date:
E-mail Address: joey_rodgers@oxy.com		Conditions of Approval:	
Date: 08/31/2015 Phone: (806)592-7311		Attached <input type="checkbox"/>	

* Attach Additional Sheets If Necessary

District I
1625 N. French Dr., Hobbs, NM 88240
District II
1301 W. Grand Avenue, Artesia, NM 88210
District III
1000 Rio Brazos Road, Aztec, NM 87410
District IV
1220 S. St. Francis Dr., Santa Fe, NM 87505

State of New Mexico
Energy Minerals and Natural Resources

Oil Conservation Division
1220 South St. Francis Dr.
Santa Fe, NM 87505

Form C-141
Revised October 10, 2003

Submit 2 Copies to appropriate
District Office in accordance
with Rule 116 on back
side of form

Release Notification and Corrective Action

OPERATOR

☐ Initial Report ☒ Final Report

Name of Company OCCIDENTAL PERMIAN LTD.	Contact TONY AGUILAR	
Address 1017 W. Stanolind Road, Hobbs	Telephone No. (575)397-8251	
Facility Name NORTH HOBBS UNIT RCF/WIB	Facility Type OIL AND GAS PRODUCTION FACILITY	
Surface Owner Occidental Permian LTD.	Mineral Owner HOBBS (G-SA)	Lease No.

LOCATION OF RELEASE


Unit Letter H	Section 25	Township 18-S	Range 37-E	Feet from the	North/South Line	Feet from the	East/West Line	County Lea
------------------	---------------	------------------	---------------	---------------	------------------	---------------	----------------	---------------

Latitude 32°43'14.96" Longitude 103°11'59.65"

NATURE OF RELEASE

Type of Release Gas	Volume of Release 169 MCF	Volume Recovered 0
Source of Release RCF FLARE SSM EVENTS	Date and Hour of Occurrence 9/2/2015 7:48:00 PM	Date and Hour of Discovery 9/2/2015 7:48:00 PM
Was Immediate Notice Given? <input type="checkbox"/> Yes <input checked="" type="checkbox"/> No <input type="checkbox"/> Not Required	If YES, To Whom? NA	
By Whom? NA	Date and Hour NA	
Was a Watercourse Reached? <input type="checkbox"/> Yes <input checked="" type="checkbox"/> No	If YES, Volume Impacting the Watercourse. NA	
If a Watercourse was Impacted, Describe Fully.* NA		
Describe Cause of Problem and Remedial Action Taken.* Cause: FLARED INTERMITTENTLY AT THE NORTH HOBBS UNIT REINJECTION COMPRESSOR FACILITY (RCF). LP COMPRESSOR DOWN DUE TO HIGH DISCHARGE TEMPERATURE SHUTDOWN. C-TRAIN DOWN DUE TO HIGH OIL TEMP SHUTDOWN. EOR Remedial Action Taken: FIELD TECH ADDED OIL TO OIL SEPERATOR AND THE LP COMPRESSOR WAS RESTARTED AND RUNNING. THE FIELD CUT BACK ON GAS INTAKE TO PLANT TO STOP FLARING. C-TRAIN WAITING TO REPLACE BAD TRANSMITTER.		
Describe Area Affected and Cleanup Action Taken.* ALL GAS BURNED AT FLARE.		

I hereby certify that the information given above is true and complete to the best of my knowledge and understand that pursuant to NMOCD rules and regulations all operators are required to report and/or file certain release notifications and perform corrective actions for releases which may endanger public health or the environment. The acceptance of a C-141 report by the NMOCD marked as "Final Report" does not relieve the operator of liability should their operations have failed to adequately investigate and remediate contamination that pose a threat to ground water, surface water, human health or the environment. In addition, NMOCD acceptance of a C-141 report does not relieve the operator of responsibility for compliance with any other federal, state, or local laws and/or regulations.

Signature: 		<u>OIL CONSERVATION DIVISION</u>	
Printed Name: TONY AGUILAR		Approved by District Supervisor:	
Title: <u>HES Specialist</u>	Approval Date:	Expiration Date:	
E-mail Address: RAYMOND_AGUILAR@OXY.COM	Conditions of Approval:		Attached <input type="checkbox"/>
Date: <u>9-3-15</u>	Phone: (575)397-8251		

* Attach Additional Sheets If Necessary

District I
1625 N. French Dr., Hobbs, NM 88240
District II
1301 W. Grand Avenue, Artesia, NM 88210
District III
1000 Rio Brazos Road, Aztec, NM 87410
District IV
1220 S. St. Francis Dr., Santa Fe, NM 87505

State of New Mexico
Energy Minerals and Natural Resources

Oil Conservation Division
1220 South St. Francis Dr.
Santa Fe, NM 87505

Form C-141
Revised October 10, 2003

Submit 2 Copies to appropriate
District Office in accordance
with Rule 116 on back
side of form

Release Notification and Corrective Action

OPERATOR

☐ Initial Report ☒ Final Report

Name of Company OCCIDENTAL PERMIAN LTD.	Contact TONY AGUILAR
Address 1017 W. Stanolind Road, Hobbs	Telephone No. (575)397-8251
Facility Name NORTH HOBBS UNIT RCF/WIB	Facility Type OIL AND GAS PRODUCTION FACILITY

Surface Owner Occidental Permian LTD.	Mineral Owner HOBBS (G-SA)	Lease No.
---------------------------------------	----------------------------	-----------

LOCATION OF RELEASE

Unit Letter H	Section 25	Township 18-S	Range 37-E	Feet from the	North/South Line	Feet from the	East/West Line	County Lea
------------------	---------------	------------------	---------------	---------------	------------------	---------------	----------------	---------------

Latitude 32°43'14.96" Longitude 103°11'59.65"

NATURE OF RELEASE

Type of Release Gas	Volume of Release 137 MCF	Volume Recovered 0
Source of Release RCF FLARE SSM EVENTS	Date and Hour of Occurrence 9/3/2015 3:58:00 PM	Date and Hour of Discovery 9/3/2015 3:58:00 PM
Was Immediate Notice Given? <input type="checkbox"/> Yes <input checked="" type="checkbox"/> No <input type="checkbox"/> Not Required	If YES, To Whom? NA	
By Whom? NA	Date and Hour NA	
Was a Watercourse Reached? <input type="checkbox"/> Yes <input checked="" type="checkbox"/> No	If YES, Volume Impacting the Watercourse. NA	


If a Watercourse was Impacted, Describe Fully.*
NA

Describe Cause of Problem and Remedial Action Taken.*

Cause:
FLARED AT THE NORTH HOBBS UNIT REINJECTION COMPRESSOR FACILITY (RCF). C-TRAIN DOWN DUE TO HIGH OIL TEMP SHUTDOWN. EOR
Remedial Action Taken:
PLANT OPERATOR RESTARTED THE C-TRAIN AND FLARING STOPPED.

Describe Area Affected and Cleanup Action Taken.*
ALL GAS BURNED AT FLARE.

I hereby certify that the information given above is true and complete to the best of my knowledge and understand that pursuant to NMOCD rules and regulations all operators are required to report and/or file certain release notifications and perform corrective actions for releases which may endanger public health or the environment. The acceptance of a C-141 report by the NMOCD marked as "Final Report" does not relieve the operator of liability should their operations have failed to adequately investigate and remediate contamination that pose a threat to ground water, surface water, human health or the environment. In addition, NMOCD acceptance of a C-141 report does not relieve the operator of responsibility for compliance with any other federal, state, or local laws and/or regulations.

Signature: 		OIL CONSERVATION DIVISION	
Printed Name: TONY AGUILAR		Approved by District Supervisor:	
Title: <i>HES Specialist</i>		Approval Date:	Expiration Date:
E-mail Address: RAYMOND_AGUILAR@OXY.COM		Conditions of Approval:	
Date: <i>9-4-15</i> Phone: (575)397-8251		Attached <input type="checkbox"/>	

* Attach Additional Sheets If Necessary