

I  
1625 N. French Dr., Hobbs, NM 88240  
District II  
811 S. First St., Artesia, NM 88210  
District III  
1000 Rio Brazos Road, Aztec, NM 87410  
District IV  
1220 S. St. Francis Dr., Santa Fe, NM 87505

State of New Mexico  
Energy Minerals and Natural Resources

Oil Conservation Division  
1220 South St. Francis Dr.  
Santa Fe, NM 87505

**RECEIVED**

By JKeyes at 2:07 pm, Nov 12, 2015

Revised August 8, 2011

Submit 1 Copy to appropriate District Office in  
accordance with 19.15.29 NMAC.

## Release Notification and Corrective Action

### OPERATOR

☒ Initial Report ☐ Final Report

Name of Company	Devon Energy Production	Contact	Rudy Zuniga
Address	6488 Seven Rivers Hwy Artesia, NM 88220	Telephone No.	575-390-5435
Facility Name	Altbeir 10 State 1H	Facility Type	Oil
Surface Owner State	Mineral Owner State	API No.	30-025-42290

### LOCATION OF RELEASE

Unit Letter	Section	Township	Range	Feet from the	North/South Line	Feet from the	East/West Line	County
N	10	18S	36E	230	South	1980	West	Lea

Latitude: N 32°76'85.22"

Longitude: W 103°34'45.64"

### NATURE OF RELEASE

Type of Release Spill Produced Water	Volume of Release Unknown	Volume Recovered None
Source of Release Illegal dumping on lease roads	Date and Hour of Occurrence August 21 or 22, 2015	Date and Hour of Discovery August 26, 7:00 AM
Was Immediate Notice Given? <input checked="" type="checkbox"/> Yes <input type="checkbox"/> No <input type="checkbox"/> Not Required	If YES, To Whom? OCD Thomas Oberding BLM	
By Whom? Ruben Garcia	Date and Hour September 1, 2015 @ 2:00 PM September 1, 2015 @ 1:50 PM	
Was a Watercourse Reached? <input type="checkbox"/> Yes <input checked="" type="checkbox"/> No	If YES, Volume Impacting the Watercourse	

If a Watercourse was Impacted, Describe Fully.\*

Describe Cause of Problem and Remedial Action Taken.\*

On September 1, 2015 Land owner was out checking his land when he noticed there was discoloration and tire tracks on his land. He went to the nearest location and notified Devon lease operator and advised him of the illegal dumping. There was an unknown amount of produced water that had been dumped on the pasture.

Describe Area Affected and Cleanup Action Taken.\*

Devon Security was called out to location and is investigating the situation.

I hereby certify that the information given above is true and complete to the best of my knowledge and understand that pursuant to NMOCD rules and regulations all operators are required to report and/or file certain release notifications and perform corrective actions for releases which may endanger public health or the environment. The acceptance of a C-141 report by the NMOCD marked as "Final Report" does not relieve the operator of liability should their operations have failed to adequately investigate and remediate contamination that pose a threat to ground water, surface water, human health or the environment. In addition, NMOCD acceptance of a C-141 report does not relieve the operator of responsibility for compliance with any other federal, state, or local laws and/or regulations.

Signature: <i>Corina Moya</i>	OIL CONSERVATION DIVISION		
Printed Name: Corina Moya	Approved by Environmental Specialist: <i>Juan Keyes</i>		
Title: Field Admin Support	Approval Date: 11/12/2015	Expiration Date: 01/12/2016	
E-mail Address: corina.moya@dmv.com	Conditions of Approval: Discrete site samples required. Delineate and remediate per NMOCD guidelines.		Attached <input type="checkbox"/> IRP 3979
Date: 9.2.2015	Phone: 575.746.5559		

\* Attach Additional Sheets If Necessary

District I  
1625 N. French Dr., Hobbs, NM 88240  
District II  
811 S. First St., Artesia, NM 88210  
District III  
1000 Rio Brazos Road, Aztec, NM 87410  
District IV  
1220 S. St. Francis Dr., Santa Fe, NM 87505

State of New Mexico  
Energy Minerals and Natural Resources

Oil Conservation Division  
1220 South St. Francis Dr.  
Santa Fe, NM 87505

Form C-141  
Revised August 8, 2011

Submit 1 Copy to appropriate District Office in  
accordance with 19.15.29 NMAC.

## Release Notification and Corrective Action

### OPERATOR

☒ Initial Report ☐ Final Report

Name of Company	Devon Energy Production	Contact	Rudy Zuniga
Address	6488 Seven Rivers Hwy Artesia, NM 88220	Telephone No.	575-390-5435
Facility Name	Dopplebock 8 State Com 1H	Facility Type	Oil
Surface Owner	State	Mineral Owner	State
		API No.	30-025-41694

### LOCATION OF RELEASE

Unit Letter	Section	Township	Range	Feet from the	North/South Line	Feet from the	East/West Line	County
B	8	18S	36E	200	North	1980	East	Lea

Latitude: N 32°76'87.75"

Longitude: W 103°37'45.81"

### NATURE OF RELEASE

Type of Release	Spill	Volume of Release	unknown	Volume Recovered	none
Source of Release	Produced Water	Date and Hour of Occurrence	August 21 or 22, 2015	Date and Hour of Discovery	August 26, 7:00 AM
Was Immediate Notice Given?	<input checked="" type="checkbox"/> Yes <input type="checkbox"/> No <input type="checkbox"/> Not Required	If YES, To Whom?	OCD Thomas Oberding BLM		
By Whom?	Ruben Garcia	Date and Hour	September 1, 2015 @ 2:00 PM September 1, 2015 @ 1:50 PM		
Was a Watercourse Reached?	<input type="checkbox"/> Yes <input type="checkbox"/> No	If YES, Volume Impacting the Watercourse			

If a Watercourse was Impacted, Describe Fully.\*

Describe Cause of Problem and Remedial Action Taken.\*

On September 1, 2015 Land owner was out checking his land when he noticed there was discoloration and tire tracks on his land. He went to the nearest location and notified Devon lease operator and advised him of the illegal dumping. There was an unknown amount of produced water that had been dumped on the pasture.

Describe Area Affected and Cleanup Action Taken.\*

Devon Security was called out to location and is investigating the situation.

I hereby certify that the information given above is true and complete to the best of my knowledge and understand that pursuant to NMOCD rules and regulations all operators are required to report and/or file certain release notifications and perform corrective actions for releases which may endanger public health or the environment. The acceptance of a C-141 report by the NMOCD marked as "Final Report" does not relieve the operator of liability should their operations have failed to adequately investigate and remediate contamination that pose a threat to ground water, surface water, human health or the environment. In addition, NMOCD acceptance of a C-141 report does not relieve the operator of responsibility for compliance with any other federal, state, or local laws and/or regulations.

Signature: <i>Corina Moya</i>	<u>OIL CONSERVATION DIVISION</u>		
Printed Name: Corina Moya	Approved by Environmental Specialist:		
Title: Field Admin Support	Approval Date:	Expiration Date:	
E-mail Address: corina.moya@dmn.com	Conditions of Approval:		Attached <input type="checkbox"/>
Date: 9.2.2015	Phone: 575.746.5559		

\* Attach Additional Sheets If Necessary

District I  
1625 N. French Dr., Hobbs, NM 88240  
District II  
811 S. First St., Artesia, NM 88210  
District III  
1000 Rio Brazos Road, Aztec, NM 87410  
District IV  
1220 S. St. Francis Dr., Santa Fe, NM 87505

State of New Mexico  
Energy Minerals and Natural Resources

Oil Conservation Division  
1220 South St. Francis Dr.  
Santa Fe, NM 87505

Form C-141  
Revised August 8, 2011

Submit 1 Copy to appropriate District Office in  
accordance with 19.15.29 NMAC.

## Release Notification and Corrective Action

### OPERATOR

☒ Initial Report ☐ Final Report

Name of Company	Devon Energy Production	Contact	Rudy Zuniga
Address	6488 Seven Rivers Hwy Artesia, NM 88220	Telephone No.	575-390-5435
Facility Name	Dunkel 7 State 1H	Facility Type	oil
Surface Owner State	Mineral Owner State	API No. 30-025-41693	

### LOCATION OF RELEASE

Unit Letter	Section	Township	Range	Feet from the	North/South Line	Feet from the	East/West Line	County
4	7	18S	36E	200	South	865	West	Lea

Latitude: N 32°76'84.12"

Longitude: W 103°40'01.27"

### NATURE OF RELEASE

Type of Release Spill Produced Water	Volume of Release Unknown	Volume Recovered none
Source of Release Illegal Dumping on lease roads	Date and Hour of Occurrence August 21 or 22, 2015	Date and Hour of Discovery August 26, 2015
Was Immediate Notice Given? <input type="checkbox"/> Yes <input type="checkbox"/> No <input type="checkbox"/> Not Required	If YES, To Whom? OCD Thomas Oberding BLM	
By Whom? Ruben Garcia	Date and Hour September 1, 2015 @ 2:00 PM September 1, 2015 @ 1:50 PM	
Was a Watercourse Reached? <input type="checkbox"/> Yes <input checked="" type="checkbox"/> No	If YES, Volume Impacting the Watercourse	

If a Watercourse was Impacted, Describe Fully.\*

Describe Cause of Problem and Remedial Action Taken.\*

On September 1, 2015 Land owner was out checking his land when he noticed there was discoloration and tire tracks on his land. He went to the nearest location and notified Devon lease operator and advised him of the illegal dumping. There was an unknown amount of produced water that had been dumped on the pasture.

Describe Area Affected and Cleanup Action Taken.\*

Devon Security was called out to location and is investigating the situation.

I hereby certify that the information given above is true and complete to the best of my knowledge and understand that pursuant to NMOCD rules and regulations all operators are required to report and/or file certain release notifications and perform corrective actions for releases which may endanger public health or the environment. The acceptance of a C-141 report by the NMOCD marked as "Final Report" does not relieve the operator of liability should their operations have failed to adequately investigate and remediate contamination that pose a threat to ground water, surface water, human health or the environment. In addition, NMOCD acceptance of a C-141 report does not relieve the operator of responsibility for compliance with any other federal, state, or local laws and/or regulations.

Signature: <i>Corina Moya</i>	<u>OIL CONSERVATION DIVISION</u>		
Printed Name: Corina Moya	Approved by Environmental Specialist:		
Title: Field Admin Support	Approval Date:	Expiration Date:	
E-mail Address: corina.moya@dmv.com	Conditions of Approval:		Attached <input type="checkbox"/>
Date: 9.2.2015 Phone: 575.746.5559			

\* Attach Additional Sheets If Necessary

District I  
1625 N. French Dr., Hobbs, NM 88240  
District II  
811 S. First St., Artesia, NM 88210  
District III  
1000 Rio Brazos Road, Aztec, NM 87410  
District IV  
1220 S. St. Francis Dr., Santa Fe, NM 87505

State of New Mexico  
Energy Minerals and Natural Resources

Oil Conservation Division  
1220 South St. Francis Dr.  
Santa Fe, NM 87505

Form C-141  
Revised August 8, 2011

Submit 1 Copy to appropriate District Office in  
accordance with 19.15.29 NMAC.

## Release Notification and Corrective Action

### OPERATOR

☒ Initial Report ☐ Final Report

Name of Company	Devon Energy Production	Contact	Rudy Zuniga
Address	6488 Seven Rivers Hwy Artesia, NM 88220	Telephone No.	575-390-5435
Facility Name	Guadacanal State Com 1H	Facility Type	Oil
Surface Owner	State	Mineral Owner	State
		API No.	30-025-41373

### LOCATION OF RELEASE

Unit Letter	Section	Township	Range	Feet from the	North/South Line	Feet from the	East/West Line	County
M	25	17S	36E	100	South	360	West	Lea

Latitude: N 32°81'31.52"

Longitude: W 103°31'65.44"

### NATURE OF RELEASE

Type of Release Spill Produced Water	Volume of Release Unknown	Volume Recovered None
Source of Release Illegal dumping on lease roads	Date and Hour of Occurrence August 21 or 22, 2015	Date and Hour of Discovery August 26, 7:00 AM
Was Immediate Notice Given? <input checked="" type="checkbox"/> Yes <input type="checkbox"/> No <input type="checkbox"/> Not Required	If YES, To Whom? OCD Thomas Oberding BLM	
By Whom? Ruben Garcia	Date and Hour September 1, 2015 @ 2:00 PM September 1, 2015 @ 1:50 PM	
Was a Watercourse Reached? <input type="checkbox"/> Yes <input checked="" type="checkbox"/> No	If YES, Volume Impacting the Watercourse	

If a Watercourse was Impacted, Describe Fully.\*

Describe Cause of Problem and Remedial Action Taken.\*

On September 1, 2015 Land owner was out checking his land when he noticed there was discoloration and tire tracks on his land. He went to the nearest location and notified Devon lease operator and advised him of the illegal dumping. There was an unknown amount of produced water that had been dumped on the pasture.

Describe Area Affected and Cleanup Action Taken.\*

Devon Security was called out to location and is investigating the situation.

I hereby certify that the information given above is true and complete to the best of my knowledge and understand that pursuant to NMOCD rules and regulations all operators are required to report and/or file certain release notifications and perform corrective actions for releases which may endanger public health or the environment. The acceptance of a C-141 report by the NMOCD marked as "Final Report" does not relieve the operator of liability should their operations have failed to adequately investigate and remediate contamination that pose a threat to ground water, surface water, human health or the environment. In addition, NMOCD acceptance of a C-141 report does not relieve the operator of responsibility for compliance with any other federal, state, or local laws and/or regulations.

Signature: <i>Corina Moya</i>	<u>OIL CONSERVATION DIVISION</u>		
Printed Name: Corina Moya	Approved by Environmental Specialist:		
Title: Field Admin Support	Approval Date:	Expiration Date:	
E-mail Address: corina.moya@dm.com	Conditions of Approval:		Attached <input type="checkbox"/>
Date: 9.2.2015 Phone: 575.746.5559			

\* Attach Additional Sheets If Necessary





This map is for illustrative purposes only and is neither a legally recorded map nor survey and is not intended to be used as one. Devon makes no warranty, representation, or guarantee of any kind regarding this map.

WGS\_1984\_Web\_Mercator\_Auxiliary\_Sphere

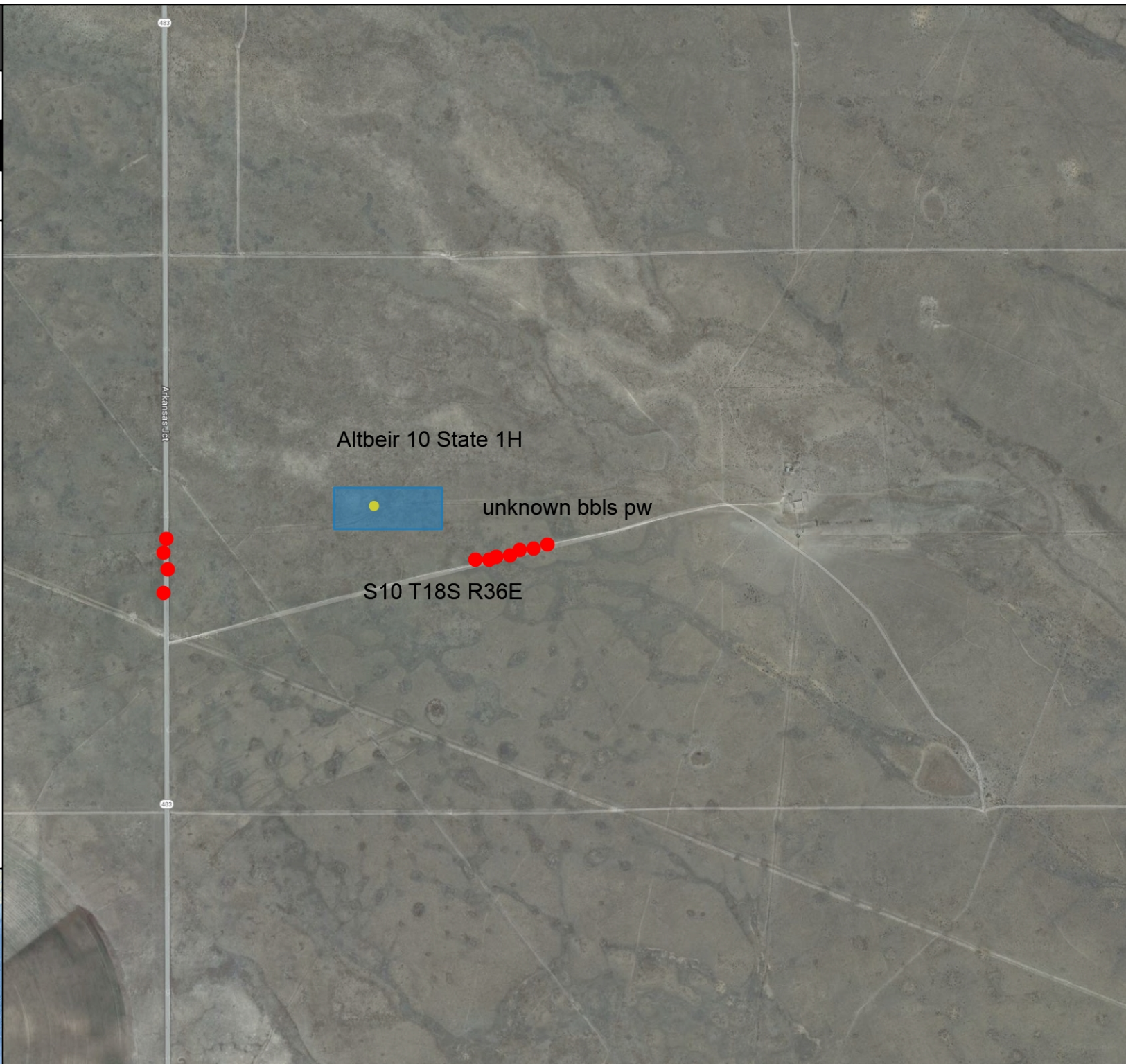
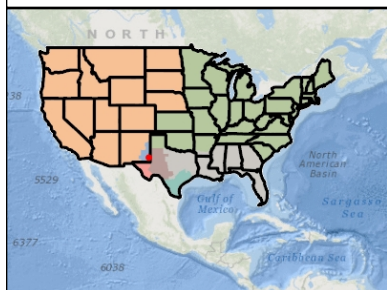
Prepared by:

Map is current as of: 10-Sep-2015



Miles

0 0.07 0.14 0.28 1:14,228







This map is for illustrative purposes only and is neither a legally recorded map nor survey and is not intended to be used as one. Devon makes no warranty, representation, or guarantee of any kind regarding this map.

WGS\_1984\_Web\_Mercator\_Auxiliary\_Sphere

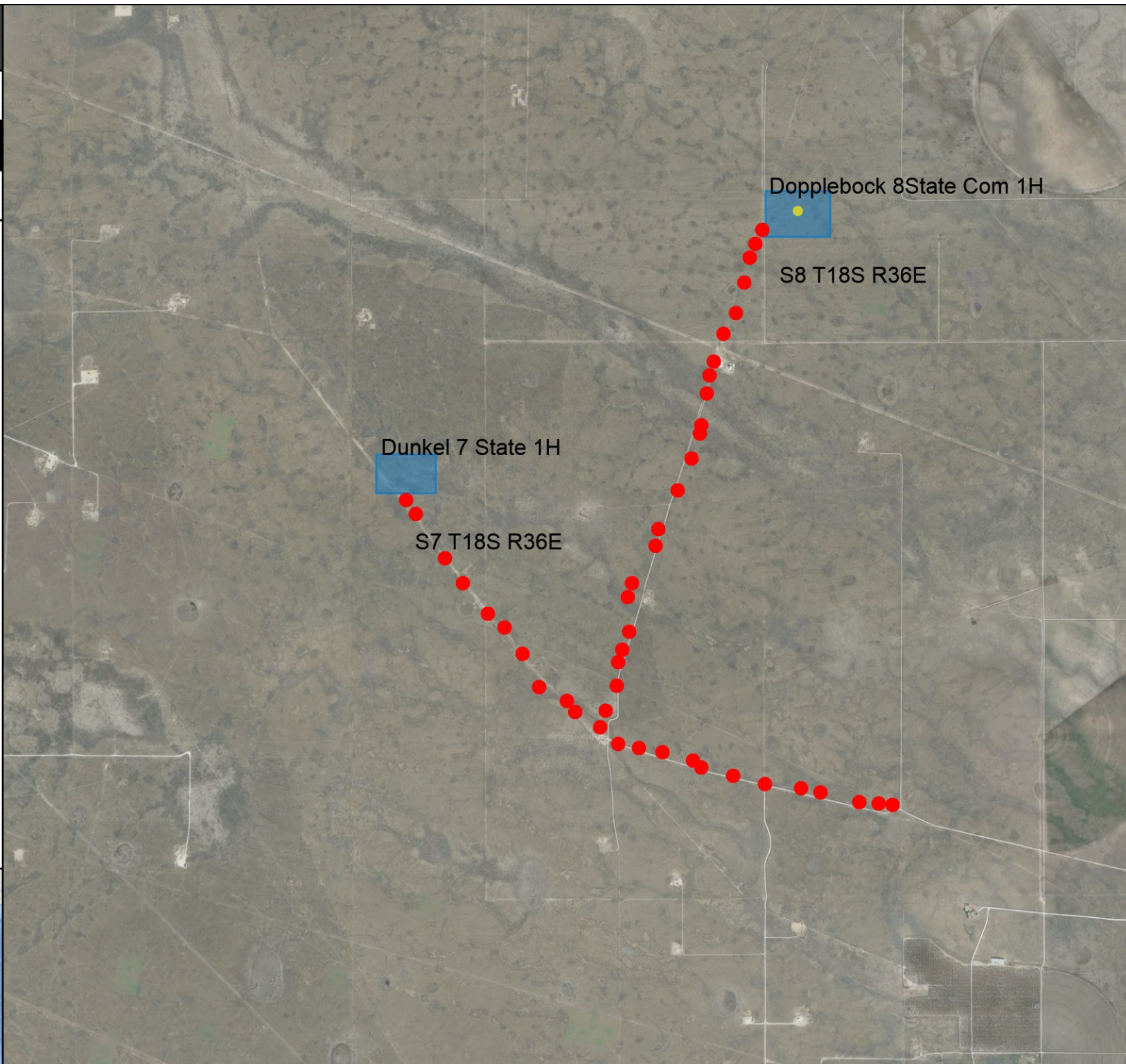
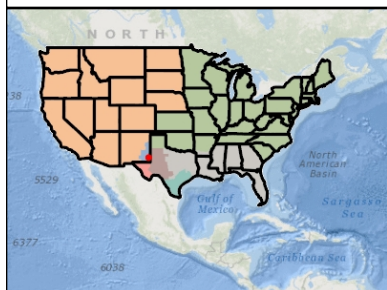
Prepared by:

Map is current as of: 10-Sep-2015



Miles

0 0.14 0.28 0.56 1:28,457







This map is for illustrative purposes only and is neither a legally recorded map nor survey and is not intended to be used as one. Devon makes no warranty, representation, or guarantee of any kind regarding this map.

WGS\_1984\_Web\_Mercator\_Auxiliary\_Sphere

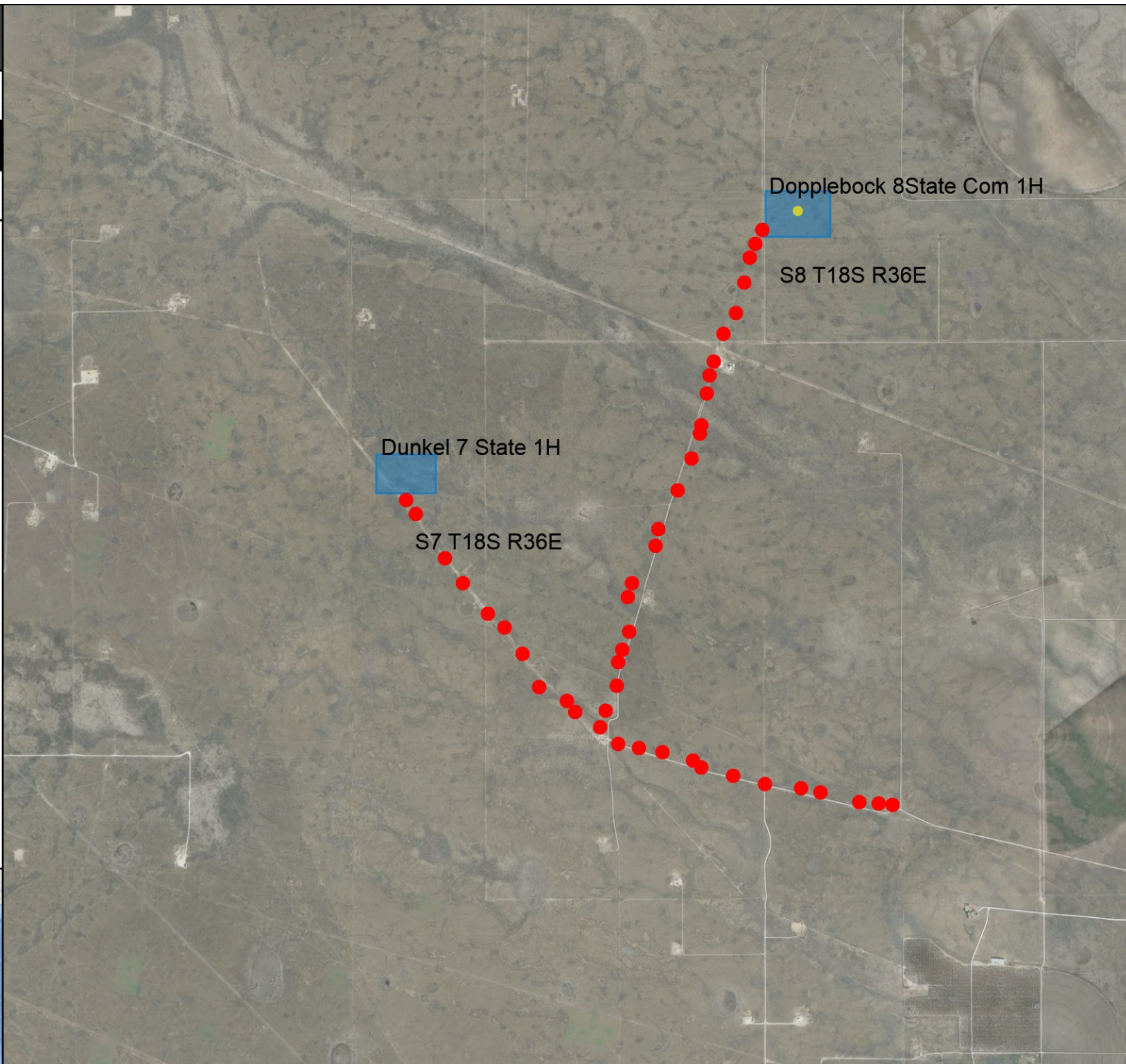
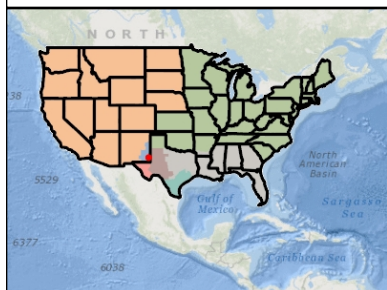
Prepared by:

Map is current as of: 10-Sep-2015



Miles

0 0.14 0.28 0.56 1:28,457







This map is for illustrative purposes only and is neither a legally recorded map nor survey and is not intended to be used as one. Devon makes no warranty, representation, or guarantee of any kind regarding this map.

WGS\_1984\_Web\_Mercator\_Auxiliary\_Sphere

Prepared by:

Map is current as of: 10-Sep-2015



Miles

0 0.14 0.28 0.56 1:28,457

