

District I  
1625 N. French Dr., Hobbs, NM 88240  
District II  
811 S. First St., Artesia, NM 88210  
District III  
1000 Rio Brazos Road, Aztec, NM 87410  
District IV  
1220 S. St. Francis Dr., Santa Fe, NM 87505

State of New Mexico  
Energy Minerals and Natural Resources

Oil Conservation Division  
1220 South St. Francis Dr.  
Santa Fe, NM 87505

Form C-141  
Revised August 8, 2011

Submit 1 Copy to appropriate District Office in  
accordance with 19.15.29 NMAC.

## Release Notification and Corrective Action

### OPERATOR

☒ Initial Report ☐ Final Report

Name of Company	Devon Energy Production Company	Contact	Randy Gladden, Production Foreman
Address	6488 Seven Rivers Hwy Artesia, NM 88210	Telephone No.	575-513-9463
Facility Name	Rattlesnake Federal Unit 1	Facility Type	Oil
Surface Owner	Federal	Mineral Owner	Federal
		API No	30-025-36928

### LOCATION OF RELEASE

Unit Letter	Section	Township	Range	Feet from the	North/South Line	Feet from the	East/West Line	County
B	26	26S	34E	1100	North	1980	East	Lea

Latitude: N 32°01'06.8"

Longitude: W 103°26'18.8"

### NATURE OF RELEASE

Type of Release Spill	Produced Water	Volume of Release	10 BBLS	Volume Recovered	7 BBLS
Source of Release	Stuffing box on well head	Date and Hour of Occurrence	12/24/2015 @ 12:30pm	Date and Hour of Discovery	12/24/2015 @ 12:30pm
Was Immediate Notice Given?	<input checked="" type="checkbox"/> Yes <input type="checkbox"/> No <input type="checkbox"/> Not Required	If YES, To Whom?	BLM Jim Amos OCD Kellie Jones		
By Whom?	Randy Gladden, Production Foreman	Date and Hour	BLM 12/24/15 @ 1:35pm OCD 12/24/15 @ 1:45pm		
Was a Watercourse Reached?	<input type="checkbox"/> Yes <input checked="" type="checkbox"/> No	If YES, Volume Impacting the Watercourse	N/A		

If a Watercourse was Impacted, Describe Fully.\* N/A


#### Describe Cause of Problem and Remedial Action Taken.\*

Well had been shut in and upon pressuring up the well to return it to production, produced water was released from stuffing box on the well head. Rod rams were shut and the BOP (Blow Out Preventer) was screwed in immediately to prevent further release of produced water.

#### Describe Area Affected and Cleanup Action Taken.\*

10 BBLS of produced water was released affecting an area approximately 10ft x 60ft on the east side of the location. A Vacuum truck recovered 7 BBLS of produced water. All released produced water stayed on location. Environmental agency will be contacted for remediation.

I hereby certify that the information given above is true and complete to the best of my knowledge and understand that pursuant to NMOCD rules and regulations all operators are required to report and/or file certain release notifications and perform corrective actions for releases which may endanger public health or the environment. The acceptance of a C-141 report by the NMOCD marked as "Final Report" does not relieve the operator of liability should their operations have failed to adequately investigate and remediate contamination that pose a threat to ground water, surface water, human health or the environment. In addition, NMOCD acceptance of a C-141 report does not relieve the operator of responsibility for compliance with any other federal, state, or local laws and/or regulations.


Signature: Sarah Gallegos-Troublefield	OIL CONSERVATION DIVISION		
Printed Name: Sarah Gallegos-Troublefield	Approved by Environmental Specialist: 		
Title: Field Admin Support	Approval Date: 01/07/2016	Expiration Date: 03/07/2016	
E-mail Address: Sarah.Gallegos-Troublefield@div.com	Conditions of Approval: Site samples required. Delineate and remediate as per MNOCD guides. Geotag photographs of remediation recommended.		Attached <input type="checkbox"/> 1RP-4081
Date: 1/05/2016	Phone: 575.748.1864		

\* Attach Additional Sheets If Necessary

nKJ1600727914  
pKJ1600728070





Rattlesnake Federal Unit 1  
10 BBLs PW 12.24.15



This map is for illustrative purposes only and is neither a legally recorded map nor survey and is not intended to be used as one. Devon makes no warranty, representation, or guarantee of any kind regarding this map.

WGS\_1984\_Web\_Mercator\_Auxiliary\_Sphere  
Prepared by: Sarah  
Map is current as of 12/24/15





GoogleWMSRoadmap





