

DRAFT

April 1, 2016

Ms. Kellie Jones
Environmental Specialist, District 1
Oil Conservation Division, EMNRD
1625 French Drive
Hobbs, NM 88240

**Re: Sundance Services, Inc. NM-01-0003
Release Remediation Plan Quarterly Update**


Dear Ms. Jones:

Gordon Environmental, Inc (GEI), on behalf of Sundance Services, Inc. (SSI), is providing this quarterly update on the implementation status of the Release Remediation Plan approved by the Oil Conservation Division (OCD) on February 17, 2016. During our most recent site visit on March 23, 2016 we reviewed the following efforts SSI has undertaken to date:

1. Significant efforts have been undertaken to reduce the spill containment footprint of the release within the smallest area possible with as identified in Attachment 1;
2. Reinforcement of the levee containment of Pond 2/3;
3. Continuation of contaminated water removal (an additional 21,000 BBLS have been removed for treatment and disposal offsite);
4. Reinforcement of the levee containment of Pond 1;
5. Continuation of contaminated soil removal (an additional 840 CY have been removed for disposal in the onsite landfill).

The Release Remediation Plan identifies Milestones for the approved remediation activities. The current status for each Milestone is provided as Attachment 2. We look forward to continuing our work with you and the OCD on the remediation of this release, and the ultimate approval of the SSI Closure Plan. Please contact GEI at 505.867.6990 or cfiedler@gordonenvironmental.com with your comments and questions.

Very truly yours,
Gordon Environmental, Inc.



I. Keith Gordon, P.E.
Principal



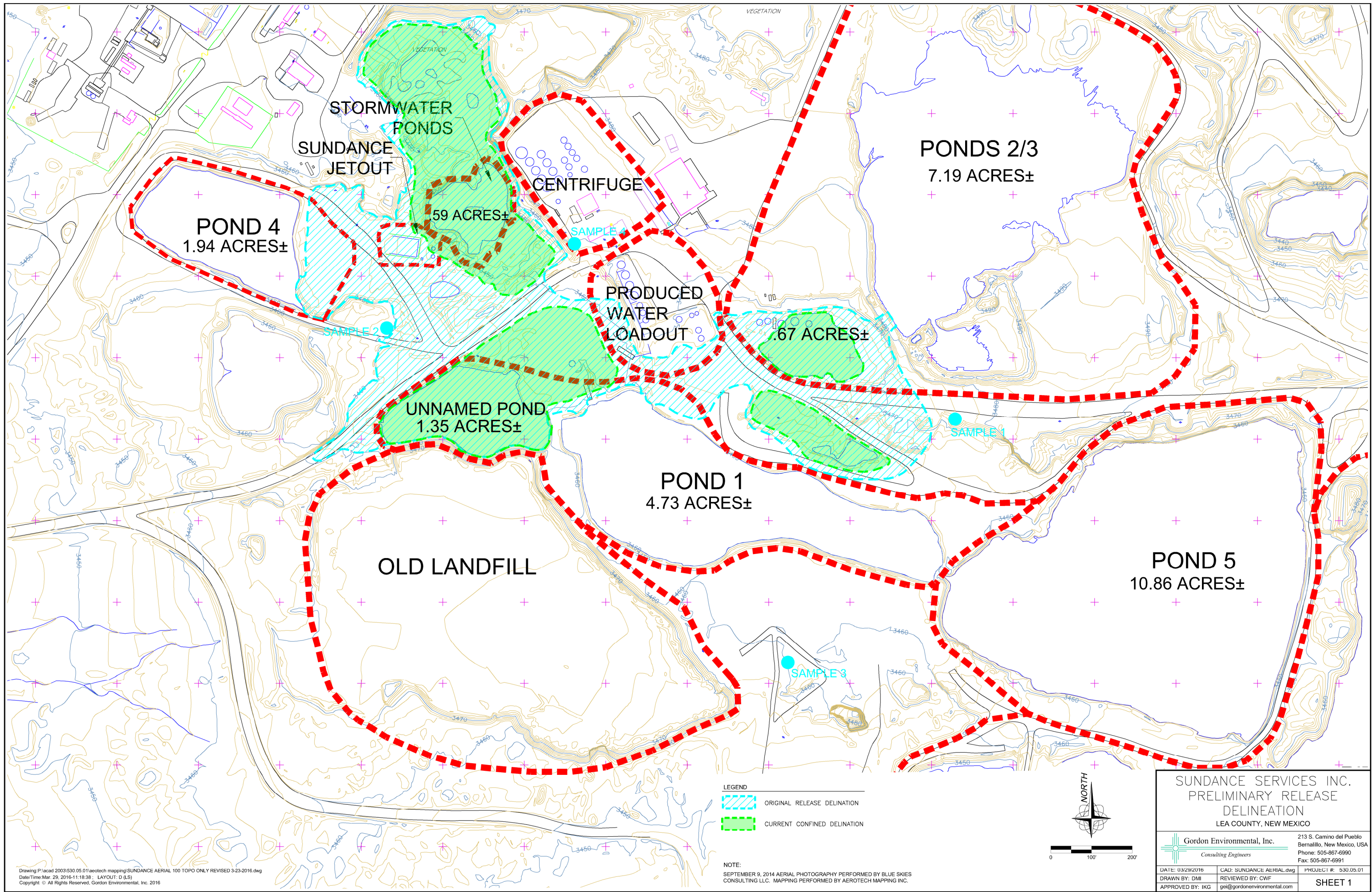
Charles W. Fiedler
Sr. Project Director

cc: Mr. Arif Musani, Sundance Services, Inc.
Mr. Andrew L. Wambsganss, Brown-Pruitt

Attachment: 1. Current Release Delineation
2. Milestones Update

**SUNDANCE SERVICES, INC.
RELEASE REMEDIATION PLAN
APRIL 2016**


**ATTACHMENT 1
CURRENT RELEASE DELINEATION**



Drawing P:\acad 2003\530 05 01\aeotech mapping\SUNDANCE AERIAL 100 TOPO ONLY REVISED 3-23-2016.dwg
Date/Time: Mar. 29, 2016 11:18:38; LAYOUT: D (LS)
Copyright © All Rights Reserved, Gordon Environmental, Inc. 2016

NOTE:
SEPTEMBER 9, 2014 AERIAL PHOTOGRAPHY PERFORMED BY BLUE SKIES
CONSULTING LLC. MAPPING PERFORMED BY AEROTECH MAPPING INC.

SUNDANCE SERVICES INC.
PRELIMINARY RELEASE
DELINEATION
LEA COUNTY, NEW MEXICO



Gordon Environmental, Inc.
Consulting Engineers

213 S. Camino del Pueblo
Bernalillo, New Mexico, USA
Phone: 505-867-6990
Fax: 505-867-6991

DATE: 03/29/2016	CAD: SUNDANCE AERIAL.dwg	PROJECT #: 530.05.01
DRAWN BY: DMI	REVIEWED BY: CWF	SHEET 1
APPROVED BY: IKG	gei@gordonenvironmental.com	

**SUNDANCE SERVICES, INC.
RELEASE REMEDIATION PLAN
APRIL 2016**

**ATTACHMENT 2
MILESTONE UPDATE**

RELEASE REMEDIATION PLAN

SUNDANCE SERVICES, INC.

MILESTONES UPDATE

<u>MILESTONE</u>	<u>ANTICIPATED COMPLETION</u>	<u>STATUS</u>
1. Release Event started	12/30/2015	Complete
2. Reported verbally to OCD by phone	12/30/2015	Complete
3. Spill Containment	12/30/2015	Complete
4. Initiated Water Removal	12/30/2015	Continuing
5. Ground Delineation of Spill	12/31/2015	Complete
6. Initiated Sludge Removal	12/31/2015	Continuing
7. Pond 2/3 temporary Levee	01/12/2016	Complete
8. Pond 1 temporary Levee	01/17/2016	Complete
9. Background Soil Samples	01/19/2016	Complete
10. Background Sample Results	01/26/2016	Complete
11. Levee Construction Material Analysis	02/20/2016	Complete
12. Sundance Jet-Out Rehabilitation	03/01/2016	Underway
13. Pond 2/3 Permanent Levee	06/01/2016	Underway
14. Remediation South of Entrance Road	07/01/2016	Underway
15. Pond 1 Levee Replacement	09/01/2016	Underway
16. Remediation North of Entrance Road	09/01/2016	Underway
17. Confirmation Soil Samples	12/01/2016	
18. Monitor Well Installations	01/01/2017	