

District I
1625 N. French Dr., Hobbs, NM 88240
District II
811 S. First St., Artesia, NM 88210
District III
1000 Rio Brazos Road, Aztec, NM 87410
District IV
1220 S. St. Francis Dr., Santa Fe, NM 87505

State of New Mexico
Energy Minerals and Natural Resources
Oil Conservation Division
1220 South St. Francis Dr.
Santa Fe, NM 87505

RECEIVED

By JKeyes at 2:06 pm, Apr 14, 2016

Form C-141
Revised August 8, 2011

Submit a copy to appropriate District Office in
accordance with 19.15.29 NMAC.

Release Notification and Corrective Action

OPERATOR

☒ Initial Report ☐ Final Report

Name of Company: RICE Operating Company	Contact: Katie Jones Davis	
Address: 112 West Taylor Hobbs, NM 88240	Telephone No. (575) 393-9174	
Facility Name: Justis K-36 AD	Facility Type: Salt Water Gathering System	
Surface Owner: George Willis	Mineral Owner:	API No. 30-025-24716

LOCATION OF RELEASE

Unit Letter K & N	Section 36	Township 25S	Range 37E	Feet from the	North/South Line	Feet from the	East/West Line	County Lea
---------------------------------	----------------------	------------------------	---------------------	---------------	------------------	---------------	----------------	----------------------

Latitude 32.083221 Longitude 103.120763

NATURE OF RELEASE

Type of Release: Produced Water	Volume of Release: 10 bbls	Volume Recovered: 7 bbls
Source of Release: 5" PVC line	Date and Hour of Occurrence 4/4/2016	Date and Hour of Discovery 4/4/2016 11:00 am
Was Immediate Notice Given? <input checked="" type="checkbox"/> Yes <input type="checkbox"/> No <input type="checkbox"/> Not Required	If YES, To Whom? Jamie Keyes - NMOCD	
By Whom? Katie Jones Davis	Date and Hour: 4/5/2016 12:30 pm	
Was a Watercourse Reached? <input type="checkbox"/> Yes <input checked="" type="checkbox"/> No	If YES, Volume Impacting the Watercourse.	

If a Watercourse was Impacted, Describe Fully.*



Describe Cause of Problem and Remedial Action Taken.*

5 in PVC line cracked, releasing 10 barrels of produced water. The line was shut in and isolated. A vacuum truck was called to the site and recovered 7 barrels of produced water. The damaged segment of line was replaced 4/4/2016.

Describe Area Affected and Cleanup Action Taken.*

A total of 552 sq ft of pasture land was affected. Initial assessment began on 4/11/2016, the site will be remediated to NMOCD guidelines.

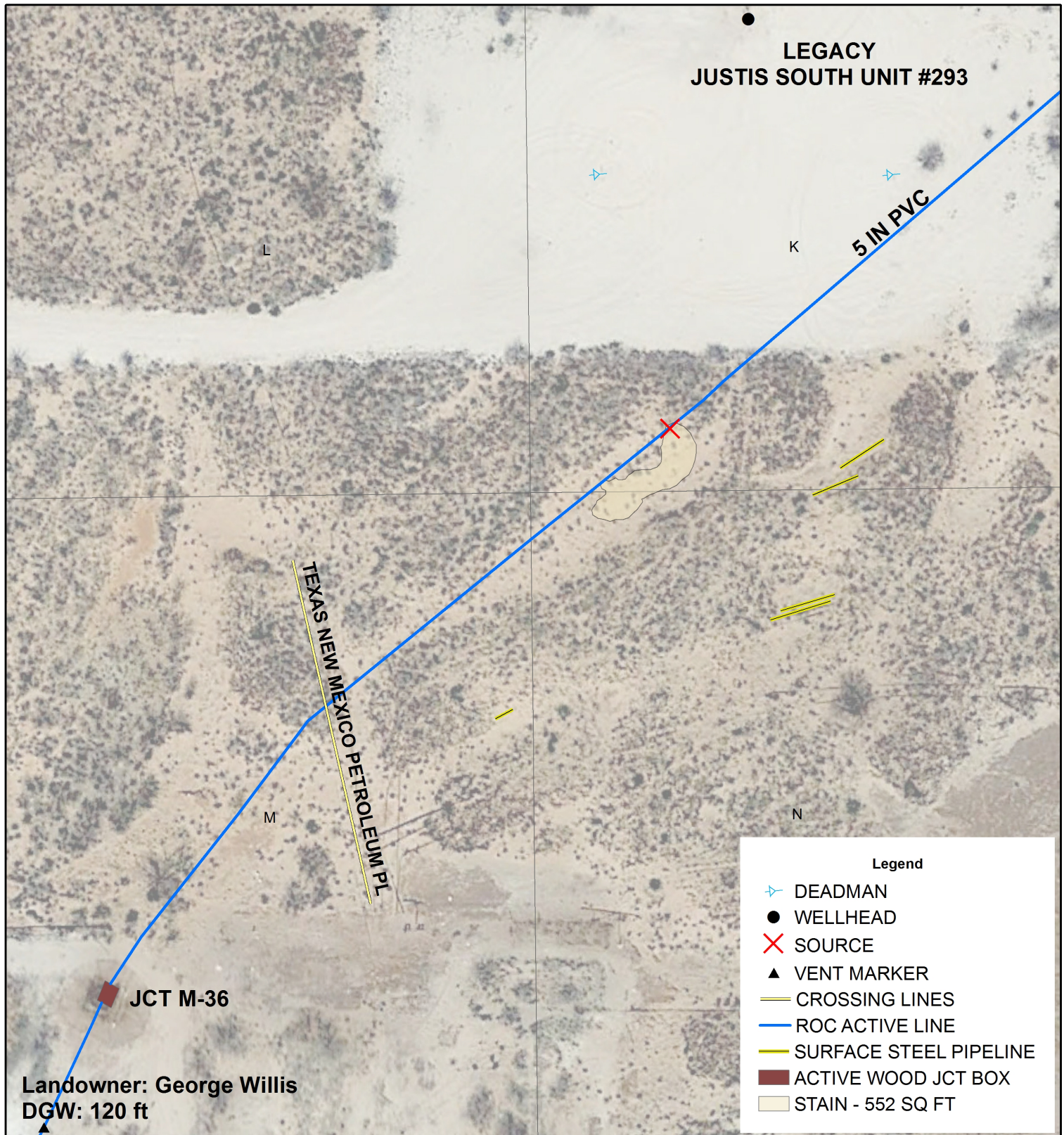
I hereby certify that the information given above is true and complete to the best of my knowledge and understand that pursuant to NMOCD rules and regulations all operators are required to report and/or file certain release notifications and perform corrective actions for releases which may endanger public health or the environment. The acceptance of a C-141 report by the NMOCD marked as "Final Report" does not relieve the operator of liability should their operations have failed to adequately investigate and remediate contamination that pose a threat to ground water, surface water, human health or the environment. In addition, NMOCD acceptance of a C-141 report does not relieve the operator of responsibility for compliance with any other federal, state, or local laws and/or regulations.

Signature: 		OIL CONSERVATION DIVISION	
Printed Name: Katie Jones Davis		Approved by Environmental Specialist: 	
Title: Environmental Manager		Approval Date: 04/14/2016	Expiration Date: 06/14/2016
E-mail Address: kjones@riceswd.com		Conditions of Approval:	
Date: 4/14/2016	Phone: (575) 393-9174	Discrete site samples only. Delineate and remediate per NMOCD guidelines.	
		Attached <input type="checkbox"/> 1RP 4248	

* Attach Additional Sheets If Necessary

nJXK1610550608
pJXK1610550716

Initial Sampling



**JUSTIS
K-36 AD**

UL K & N SECTION 36
T-25-S R-37-E
LEA COUNTY, NM

**Underground facilities are
spatially projected
and need to be field verified.**

GPS: 32.083221 -103.120763

0 25 50
Feet

GPS date: 4/4/16 TG
Drawing date: 4/5/16
Drafted by: T. Grieco

