

District I
1625 N. French Dr., Hobbs, NM 88240
District II
811 S. First St., Artesia, NM 88210
District III
1000 Rio Brazos Road, Aztec, NM 87410
District IV
1220 S. St. Francis Dr., Santa Fe, NM 87505

State of New Mexico
Energy Minerals and Natural Resources

Oil Conservation Division
1220 South St. Francis Dr.
Santa Fe, NM 87505

Form C-141
Revised August 8, 2011

Submit 1 Copy to appropriate District Office in
accordance with 19.15.29 NMAC.

Release Notification and Corrective Action

Initial only

OPERATOR

☒ Initial Report ☒ Final Report

Name of Company	John H. Hendrix Corporation	Contact	Carolyn Doran Haynes
Address	P. O. Box 3040, Midland, TX 79702	Telephone No.	432-684-6631
Facility Name	Elliott B-15	Facility Type	Production Battery
Surface Owner	Irvin Boyd	Mineral Owner	Federal
		API No.	30-025-37889

LOCATION OF RELEASE

Unit Letter	Section	Township	Range	Feet from the	North/South Line	Feet from the	East/West Line	County
H	15	22S	37E	2310	North	500	East	Lea

Latitude 32.3927727° Longitude -103.1439438°

NATURE OF RELEASE

Type of Release	produced water	Volume of Release	~100 bbls	Volume Recovered	~100 bbls
Source of Release	tank failure	Date and Hour of Occurrence	01/03/18	Date and Hour of Discovery	01/03/18 4:30 pm
Was Immediate Notice Given?	As soon as info was gathered <input checked="" type="checkbox"/> Yes <input type="checkbox"/> No <input type="checkbox"/> Not Required				
By Whom?	Carolyn Haynes	Date and Hour 01/04/18 @ 3:30 pm CDT			
Was a Watercourse Reached?	<input type="checkbox"/> Yes <input checked="" type="checkbox"/> No				

If a Watercourse was Impacted, Describe Fully.*

RECEIVED

By Olivia Yu at 7:34 am, Jan 05, 2018


Describe Cause of Problem and Remedial Action Taken.*

Tank fitting failure. Fitting was replaced and tank returned to service. Released fluid was vacuumed into a truck and disposed at Sundance SWD. All fluid within the lined berm was recovered. 2-3 bbls ran onto caliche pad during cleanup and was shoveled into pile.

Describe Area Affected and Cleanup Action Taken.*

Impacted soils on the pad will be properly disposed at Sundance Disposal. Landowner, Mr. Boyd, was at the site and approved the clean-up.

I hereby certify that the information given above is true and complete to the best of my knowledge and understand that pursuant to NMOCD rules and regulations all operators are required to report and/or file certain release notifications and perform corrective actions for releases which may endanger public health or the environment. The acceptance of a C-141 report by the NMOCD marked as "Final Report" does not relieve the operator of liability should their operations have failed to adequately investigate and remediate contamination that pose a threat to ground water, surface water, human health or the environment. In addition, NMOCD acceptance of a C-141 report does not relieve the operator of responsibility for compliance with any other federal, state, or local laws and/or regulations.

Signature: Carolyn Doran Haynes	OIL CONSERVATION DIVISION	
Printed Name: Carolyn Doran Haynes	Approved by Environmental Specialist: 	
Title: Engineer	Approval Date: 1/5/2018	Expiration Date:
E-mail Address: cdoranhaynes@jhmc.org	Conditions of Approval:	Attached <input checked="" type="checkbox"/>
Date: 01/04/18 Phone: 432-684-6631	1) Please inspect liner in question. Provide NMOCD with a concise report of the inspection with affirmation the liner has and will continue to contain liquids. 2) Collect 1-2 discrete confirmatory samples of the impacted area on location. Laboratory analyses of BTEX, TPH extended, and chlorides required.	

* Attach Additional Sheets If Necessary



nOY1800527921

pOY1800528426

1RP-4910

Elliott B-15 #8 Location from HWY 18

Legend

-  Elliott B-15 #8 - JHHC
-  Midland to JHHC

Elliott B #3 - JHHC

Elliott B #3 - JHHC

Elliott B-15 #8 - JHHC

Parks #10 - JHHC

Pa

Google Earth

© 2017 Google

18

1000 ft

