

# R. T. HICKS CONSULTANTS, LTD.

901 Rio Grande Blvd NW ▲ Suite F-142 ▲ Albuquerque, NM 87104 ▲ 505.266.5004 ▲ Since 1996  
Artesia ▲ Carlsbad ▲ Durango ▲ Midland

June 26, 2018

Olivia Yu  
NMOCD District 1  
1625 N. French Dr.  
Hobbs, NM 88240

## PRELIMINARY RESULTS

RE: Operator: Pride Energy Company  
NM 87 State #001 (Tank Battery)  
API#: 30-025-23655  
Section 33-14S-34E: Unit K  
Lea County, New Mexico  
Site Characterization Report and Remediation Plan 1RP-4625 with Postponement Request

Ms. Yu:

R.T. Hicks Consultants (Hicks Consultants) is pleased to submit the above-referenced document on behalf of Pride Energy. This document addresses **1RP-4625** The C-141 is reproduced in Appendix A.

The proposed remediation plan relies on data collected during our:

- January 2018 initial characterization, and
- April 2018 delineation and characterization

We followed NMOCD's proposed application to repeal and replace Rule 19.15.29 NMAC (the Rule) to characterize and delineate the release and required remediation will not occur at this site until after the proposed Rule is published, probably in August. Thus, proposed activities will be conducted under the new Rule.

The proposed Rule does not cause conflict with the existing Rule. Rather the proposed Rule provides clarity, recognition of decades of data and certitude whereas the existing Rule relied upon 1993 guidance and upon the varied expertise and sometimes conflicting decisions of Districts. We are fully confident that OCD would not be the sponsor of the proposed Rule if the changes did not support the legal mandate of protecting fresh water, public health and the environment.

The proposed Rule also recognizes the fact that the existing Rule and decades of previous practice did not require submission and approval of a characterization work plan. The proposed Rule does incorporate appropriate elements of the directive of Mr. Griswold (attached to the signed C-141 from OCD; Appendix A).

Seven out of twelve sample locations are located within former production pad areas (Plate 10a) as shown on a 1971 aerial photograph. The tank battery storage site is located within the center of the former production pad areas; and is likely placed on top of a former reserve pit associated with the drilling of the abandoned salt water disposal well. A conservative assumption is to define the storage site at the center of the former production areas as mapped on Plate 10b; using the tank battery berm as the northern boundary and the former production pad areas as the eastern boundary.

After attending the presentation of OCD testimony at the June hearing, we understand section 19.15.29.12.B(2) of the proposed Rule, the impacted surface area of releases within a storage site is “otherwise contained” and may be subject to deferred remediation at the time of plugging and abandonment. If deferred remediation is approved, Table I Closure Criteria<sup>1</sup> will apply to remediation at P&A.

Releases outside the confines of a storage site are subject to remediation per proposed section 19.15.29.12.B(3). Based upon proposed Table I and a depth to groundwater of 70-feet, Closure Criteria is:

Depth (below ground surface)	Depth to Water (bottom of release)	Chloride (mg/kg)	TPH (GRO+DRO+MRO) (mg/kg)	TPH (GRO+DRO) (mg/kg)	BTEX (mg/kg)	Benzene (mg/kg)
0-4 feet		600	2,500		50	10
>4 feet	>50 feet	10,000	2,500	1,000	50	10

**Exhibit 1: Closure Criteria from proposed Table I for areas at SE Pasture & SW Pasture.**

## Characterization Results

Table 1, attached, presents the result of all sampling conducted at the site. Plates 1-9 show that this site meets the characterization criteria established by proposed section 19.15.29.11.A.1-4. Plate 2 shows the depth to groundwater at the location is approximately 70-feet below ground surface; interpolated from the USGS 2007 potentiometric surface<sup>2</sup>. The density of groundwater elevation data from the USGS measurements provides a high degree of certainty regarding the depth to groundwater at the site.

<sup>1</sup> (2) The responsible party shall restore the impacted surface area of a release occurring on a developed well pad, central tank battery, drilling site, compressor site or other exploration, development, production or storage sites to meet the standards of Table I of 19.15.29.12 NMAC and restore and reclaim the area pursuant to 19.15.29.13 NMAC. If contamination is located in areas immediately under or around production equipment such as production tanks, wellheads and pipelines where remediation could cause safety issues or cause a major facility deconstruction, the remediation, restoration and reclamation may be deferred with division approval until the equipment is removed during other operations, or when the well or facility is plugged or abandoned, whichever comes first. The deferral may be granted so long as the contamination is fully delineated and does not cause an imminent risk to human health, the environment, or groundwater. Final remediation and reclamation shall take place in accordance with 19.15.29.12 and 19.15.29.13 NMAC once the site is no longer being used for oil and gas operations.

<sup>2</sup> Current (2004-07) Conditions and Changes in Ground-Water Levels from Predevelopment to 2007, Southern High Plains Aquifer, Southeast New Mexico-Lea County Underground Water Basin; 2008; SIM; 3044; Tillery, Anne

Plates 11 show the sample locations with total depth relative to the 2017 and historic releases. Plate 12 presents chemicals of concern (chloride and/or TPH) data in the upper 4-feet at each location during the January and/or April 2018 characterization activities. Appendix B discusses our January and April 2018 characterization activities.

Below is a summary of observations during characterization. Please refer to Table 1 and Appendix D for summary of analytical and trench/auger logs, respectively.

- 2017 East  
Chloride, Benzene, BTEX, and TPH concentrations show no impairment at 0.5 feet bgs. No remediation is necessary.
- 2017 West  
Chloride, Benzene, BTEX, and TPH concentrations show no impairment at 0.5 feet bgs. No restoration is necessary.
- 2017 Northeast (NE)  
Chloride, Benzene, BTEX, and TPH concentrations are below closure criteria levels at 0.5 feet bgs. No remediation is necessary.
- 2017 Northwest (NW Berm)  
The trench sample was located within the berm area of an active tank battery and is likely placed over a former reserve pit associated with the drilling of the now abandoned SWD well. Chloride and BTEX concentrations show that the area is impacted. Remediation of regulated hydrocarbons may be deferred until P&A.
- Historic North  
Chloride, Benzene, BTEX, and TPH concentrations are below closure criteria levels. No remediation is necessary.
- Historic Northeast  
Chloride, Benzene, BTEX, and TPH concentrations are below closure criteria levels. No remediation is necessary.
- Historic Southwest  
Chloride, Benzene, BTEX, and TPH concentrations show no impairment at 2 and 8 feet bgs. No restoration is necessary.
- Historic Southeast  
Chloride, Benzene, BTEX, and TPH concentrations are below closure criteria levels at 0.5 feet bgs. No remediation is necessary.
- SB-01  
Chloride, Benzene, and BTEX concentrations shows no impairment. TPH concentrations (<1665 mg/kg) shows surface impairment at 0-feet. Restoration is necessary.
- SB-02  
At the surface (0-feet) Chloride is 4,200 mg/kg. BTEX, Benzene, and TPH are below cleanup closure levels. Remediation for chloride is necessary.
- SB-03 Playa (within the natural depression)  
Chloride, Benzene, BTEX, and TPH are below closure cleanup levels. No remediation is necessary.

- July 2017 Borehole (TT-1). The location of the borehole is unknown. Conversations with site personnel have placed this boring at three different locations; one being at the wellhead location 1300-feet west. As we could not reproduce data from this boring, we are discounting any reported results.

### ***Proposed Remediation Plan***

We respectfully ask NMOCD for a temporary deferment to the proposed restoration and remediation plan. The purpose of the request is to postpone remediation/restoration design until the final ruling of NMOCD's proposed application to repeal and replace Rule 19.15.29 NMAC (the Rule). The final ruling is expected to be delivered by the first week of August 2018.

Delaying the remediation design for 30-days after the final ruling will allow us to implement regulations in effect at the time of remediation activities.

Please contact me at 970-570-9535 with any questions or comments.

Sincerely,  
R.T. Hicks Consultants, Ltd.



Andrew Parker  
Project Scientist

Copy: Hobbs NMOCD office – Oliva Yu (Olivia.Yu@state.nm.us)  
NMOCD – Brad Billings (bradford.billings@state.nm.us)  
NM SLO - Mark Naranjo (mnaranjo@slo.state.nm.us)

## ***TABLES***

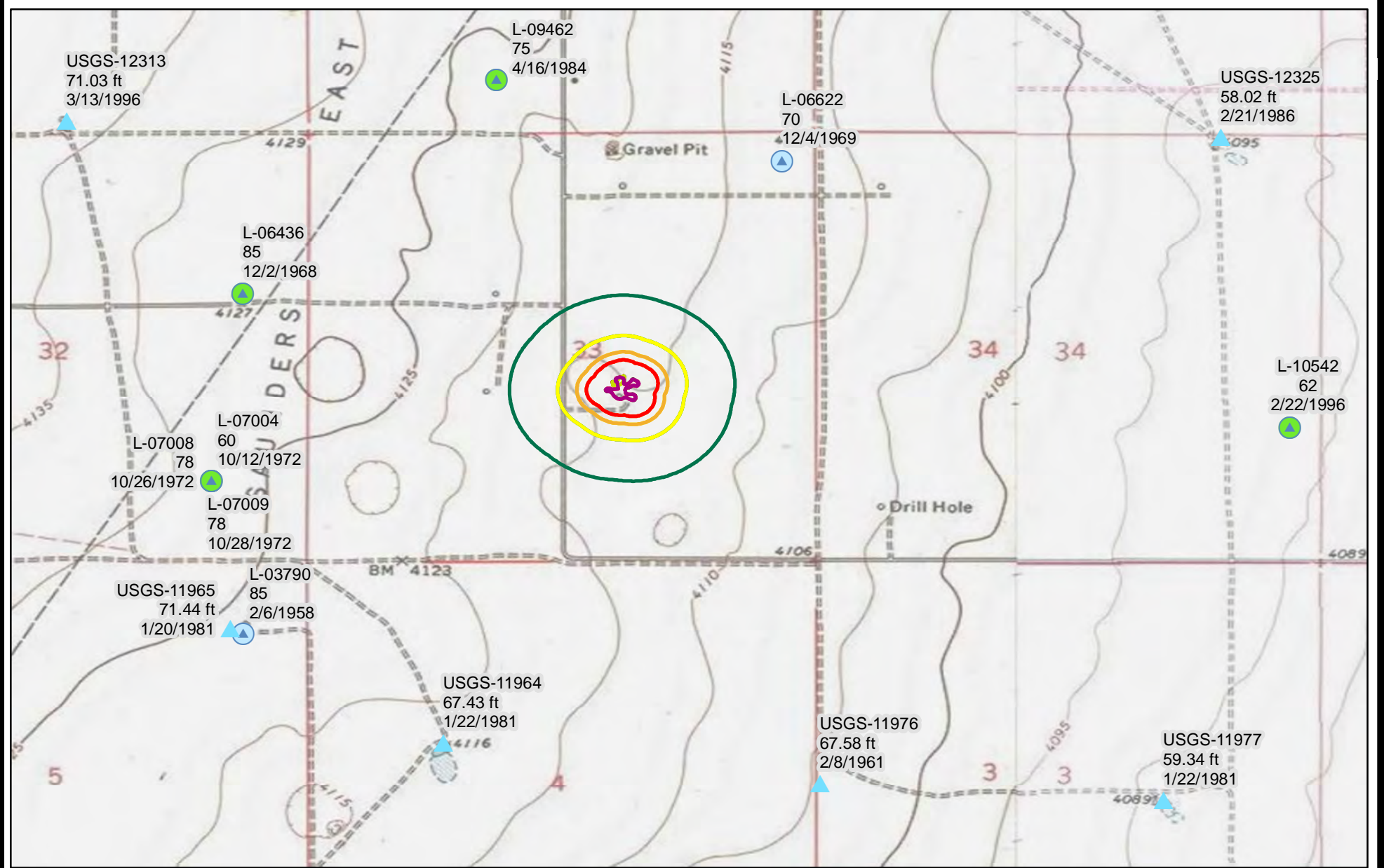
---

Table 1  
Summary of Analytical

Sample Name	Date	Cl mg/kg	BTEX mg/kg	Benzene mg/kg	TPH (GRO+DRO+MRO) mg/kg	TPH (GRO+DRO) mg/kg
Table 1 (19.15.29 NMAC)		Lab				
Upper 4-feet		600	50	10	1,000	2,500
Ground water 50 to 100 ft (Soil > 4 ft)		10,000	50	10	1,000	2,500
2017 East @ 0.5 ft	1/8/2018	<30	<0.221	<0.025	<14.5	<62.5
2017 West @ 0.5 ft	1/8/2018	<30	<0.225	<0.025	<15	<66
2017 NE @ 0.5 ft	1/8/2018	<30	<0.213	<0.024	<14.4	<62.4
2017 NW Berm @ 2 ft	1/8/2018	4,600	2.358	0.27	12,150	21,250
2017 NW Berm @ 12 ft	1/8/2018	2,900	35.25	<0.25	8,320	11,220
Historic North @ 0 ft	4/2/2018	<30	<0.207	<0.023	<241.6	<61.6
Historic North @ 0.5 ft	1/8/2018	<30	0.34	<0.024	60.8	122.8
Historic North @ 2.5 ft	4/2/2018	78	<0.216	<0.024	<60.1	<14.1
Historic North @ 4 ft	4/2/2018	36	<0.216	<0.024	<62.3	<14.3
Historic Northeast @ 0.5 ft	1/8/2018	260	<0.222	<0.025	<14.2	<61.2
Historic Southwest @ 2 ft	1/8/2018	500	<0.22	<0.024	<14.8	<63.8
Historic Southwest @ 8 ft	1/8/2018	45				
Historic Southeast @ 0.5 ft	1/8/2018	<30	<0.217	<0.024	<14.5	<63.5
SB-01 2017 @ 0 ft	1/8/2018	93	<0.21	<0.023	144.7	374.7
SB-01 2017 @ 0 ft	4/2/2018	56	<0.216	<0.024	<1664.8	<664.8
SB-01 2017 @ 2 ft	4/2/2018	490	<0.208	<0.023	<62.3	<14.3
SB-01 2017 @ 4 ft	4/2/2018	320	<0.221	<0.025	<63.7	<14.7
SB-01 2017 @ 5 ft	1/8/2018					
SB-01 2017 @ 6 ft	4/2/2018	360	<0.217	<0.024	<61.3	<14.3
SB-01 2017 @ 10 ft	1/8/2018					
SB-01 2017 @ 15 ft	1/8/2018	40				
SB-02 Historic @ 0 ft	1/8/2018	4,200	<0.208	<0.023	<14.4	<63.4
SB-02 Historic @ 4 ft	1/8/2018					
SB-02 Historic @ 9 ft	1/8/2018	<30				
SB-02 Historic @ 15 ft	1/8/2018	<30				
SB-02 Historic @ 21 ft	1/8/2018					
SB-03 Playa @ 0 ft	1/8/2018					
SB-03 Playa @ 0 ft	4/3/2018	<30	<0.212	<0.024	<62.4	<14.4
SB-03 Playa @ 2 ft	4/3/2018	47	<0.211	<0.023	<60	<14
SB-03 Playa @ 4 ft	4/3/2018	200	<0.216	<0.024	<62.5	<14.5
SB-03 Playa @ 5 ft	1/8/2018	660	<0.215	<0.024	<14.3	<61.3
SB-03 Playa @ 6 ft	4/3/2018	530	<0.21	<0.023	<61.2	<14.2
SB-03 Playa @ 9 ft	1/8/2018					
SB-03 Playa @ 15 ft	1/8/2018					
SB-03 Playa @ 21 ft	1/8/2018	220				
SB-03 Playa @ 25 ft	1/8/2018					
SB-03 Playa @ 31 ft	1/8/2018	200				
(July 2017 Borehole)						
TT-1 @ 0 ft	7/7/2017	4,830		<0.00109	401.2	498
TT-1 @ 4 ft	7/7/2017	8,670		<0.00112	<28.1	<28.1
TT-1 @ 8 ft	7/7/2017	705		<0.00123	<30.9	<30.9
TT-1 @ 12 ft	7/7/2017	2,630		<0.00109	<21.7	<21.7

## ***PLATES***

---



0 1,000 2,000  
Feet

R.T. Hicks Consultants, Ltd  
901 Rio Grande Blvd NW Suite F-142  
Albuquerque, NM 87104  
Ph: 505.266.5004

Depth To Water  
Pride Energy Company  
NM 87 State #001 (Tank Battery)

Plate 1  
February 2018



Legend

Distance from releases

200 ft

300 ft

500 ft

1000 ft

USGS Gauging Station (DTW, Date)

Aquifer Code, Well Status

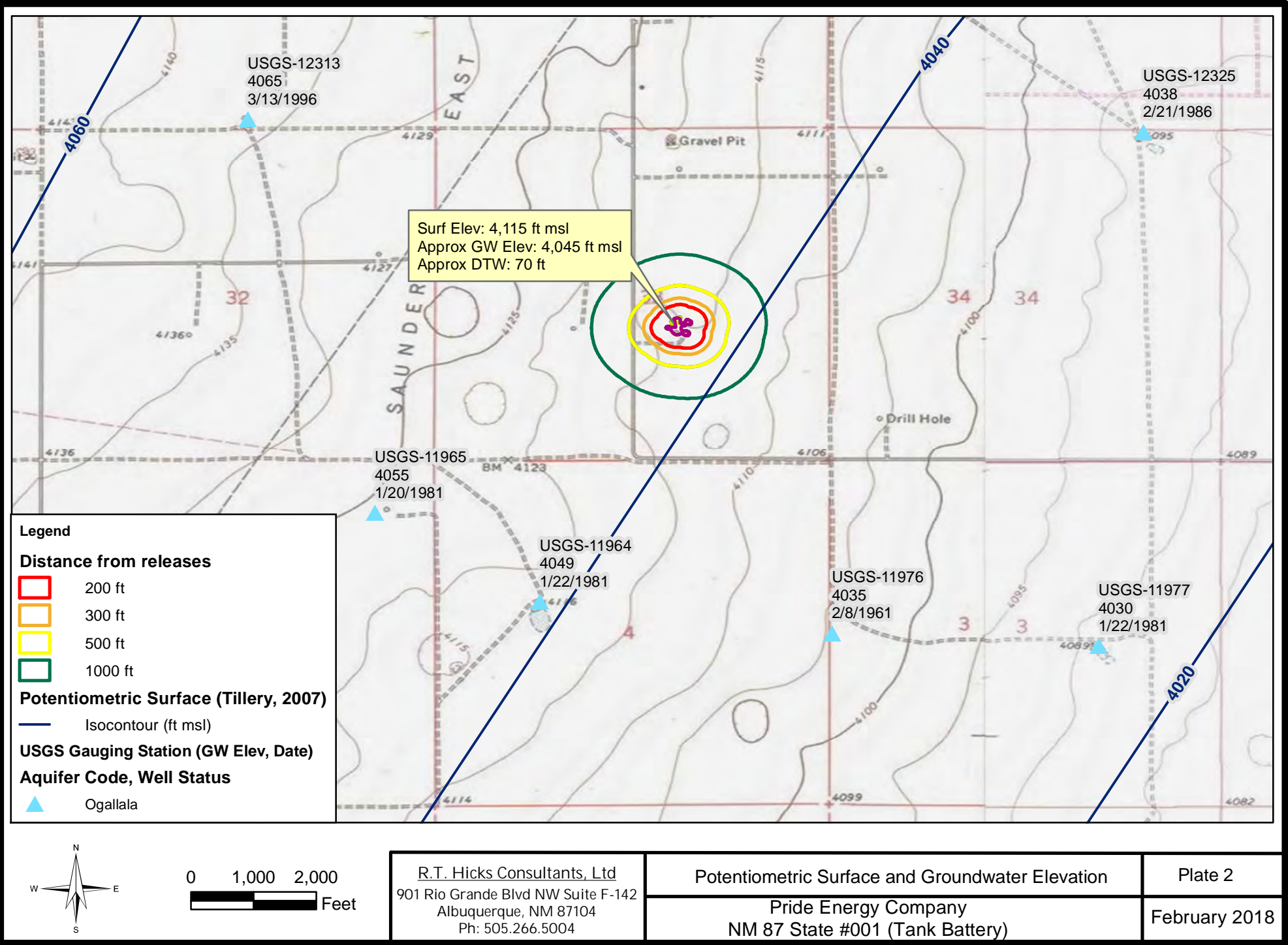
Ogallala

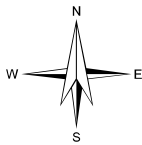
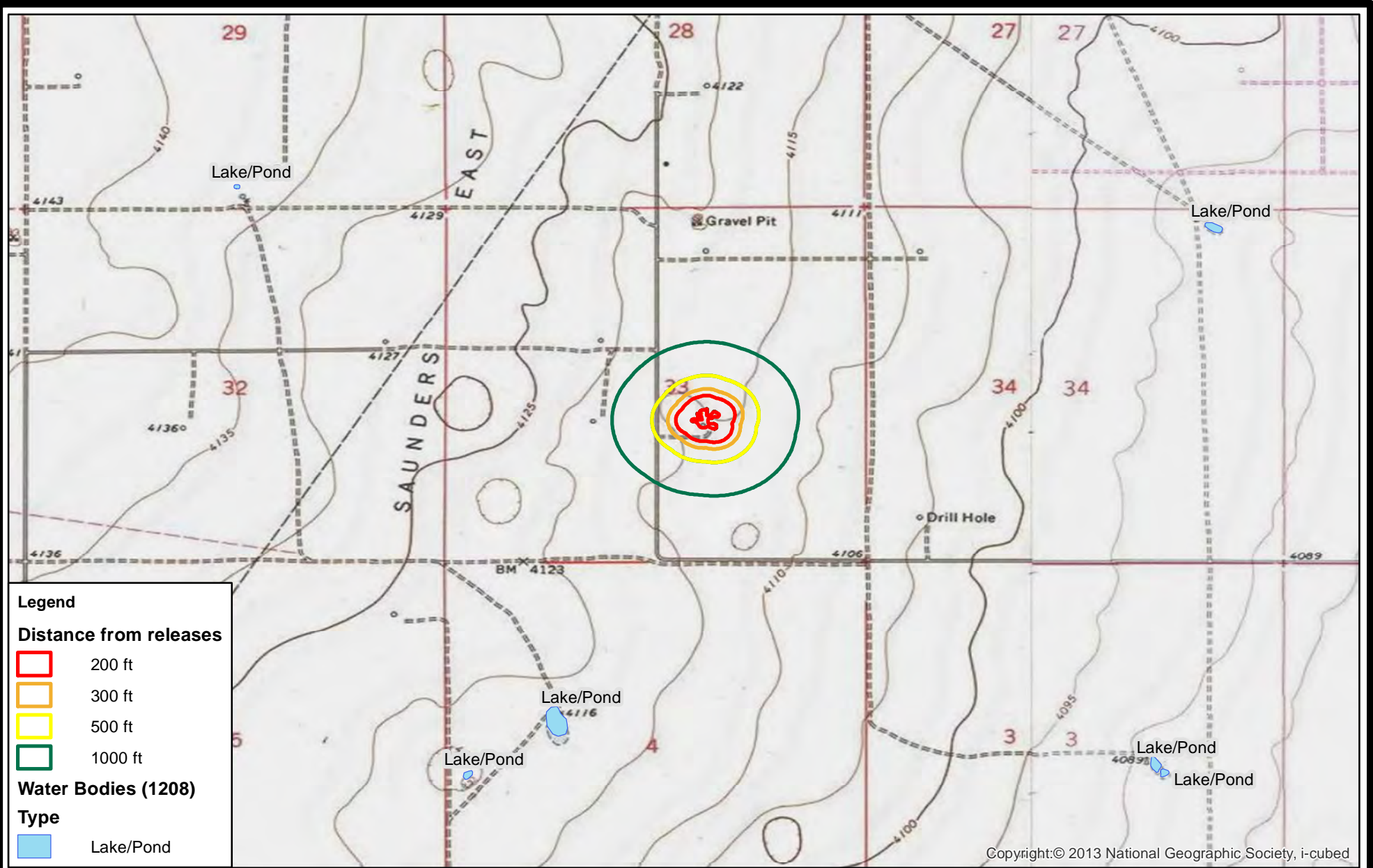
OSE Water Wells (DTW, Date)

Well Depth (ft)

<= 150

151 - 350





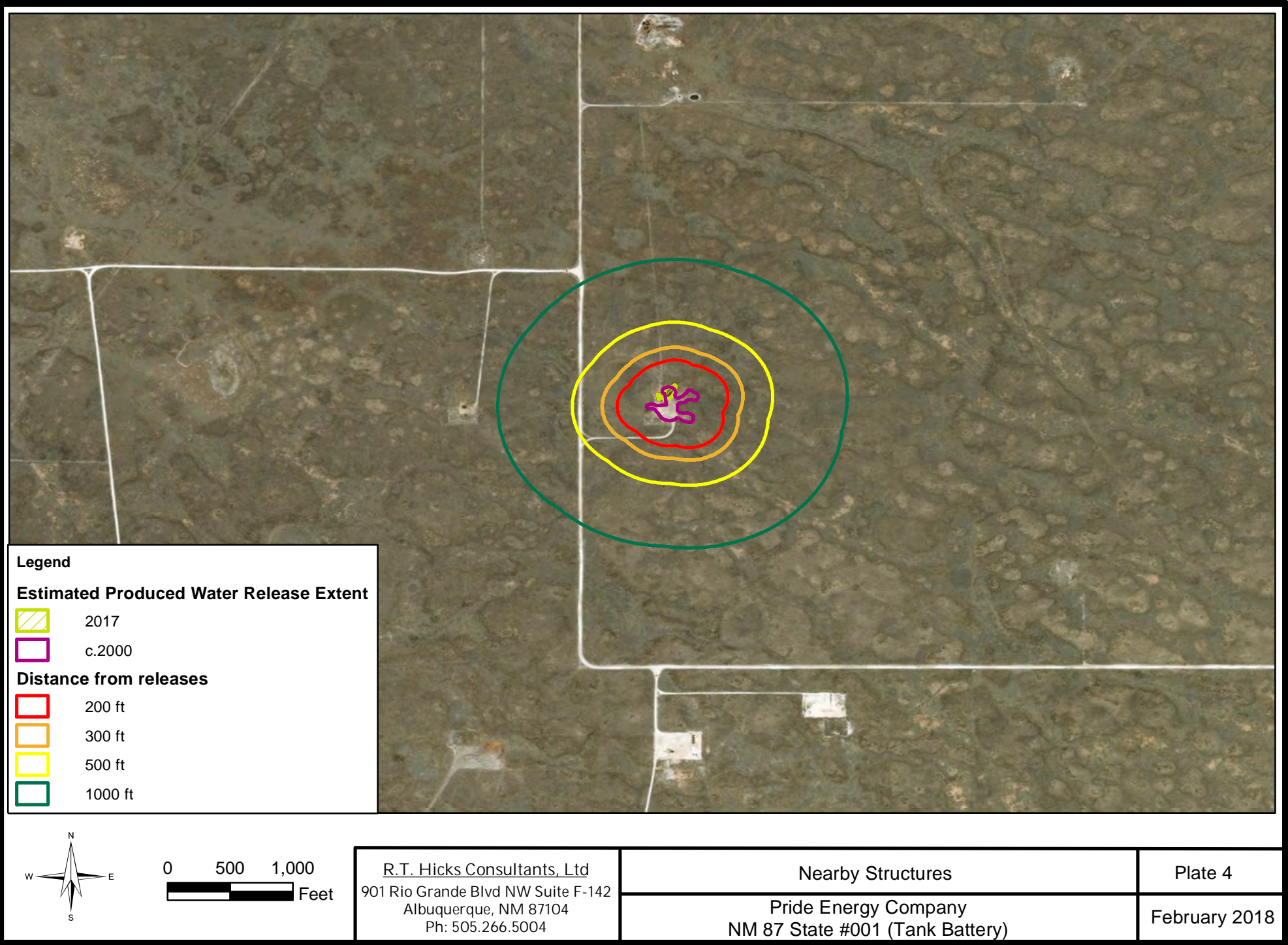
0 1,000 2,000  
Feet

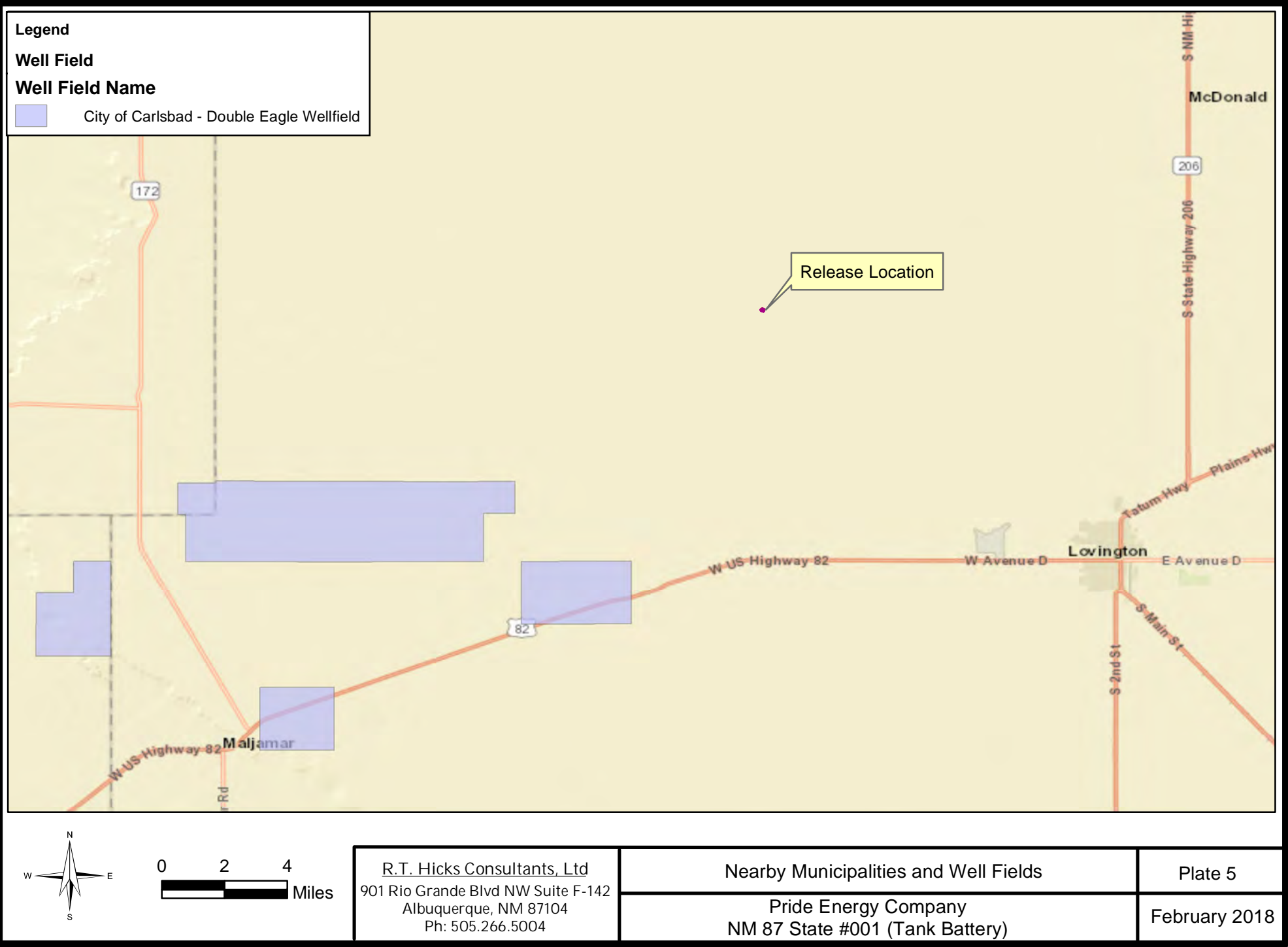
R.T. Hicks Consultants, Ltd  
901 Rio Grande Blvd NW Suite F-142  
Albuquerque, NM 87104  
Ph: 505.266.5004

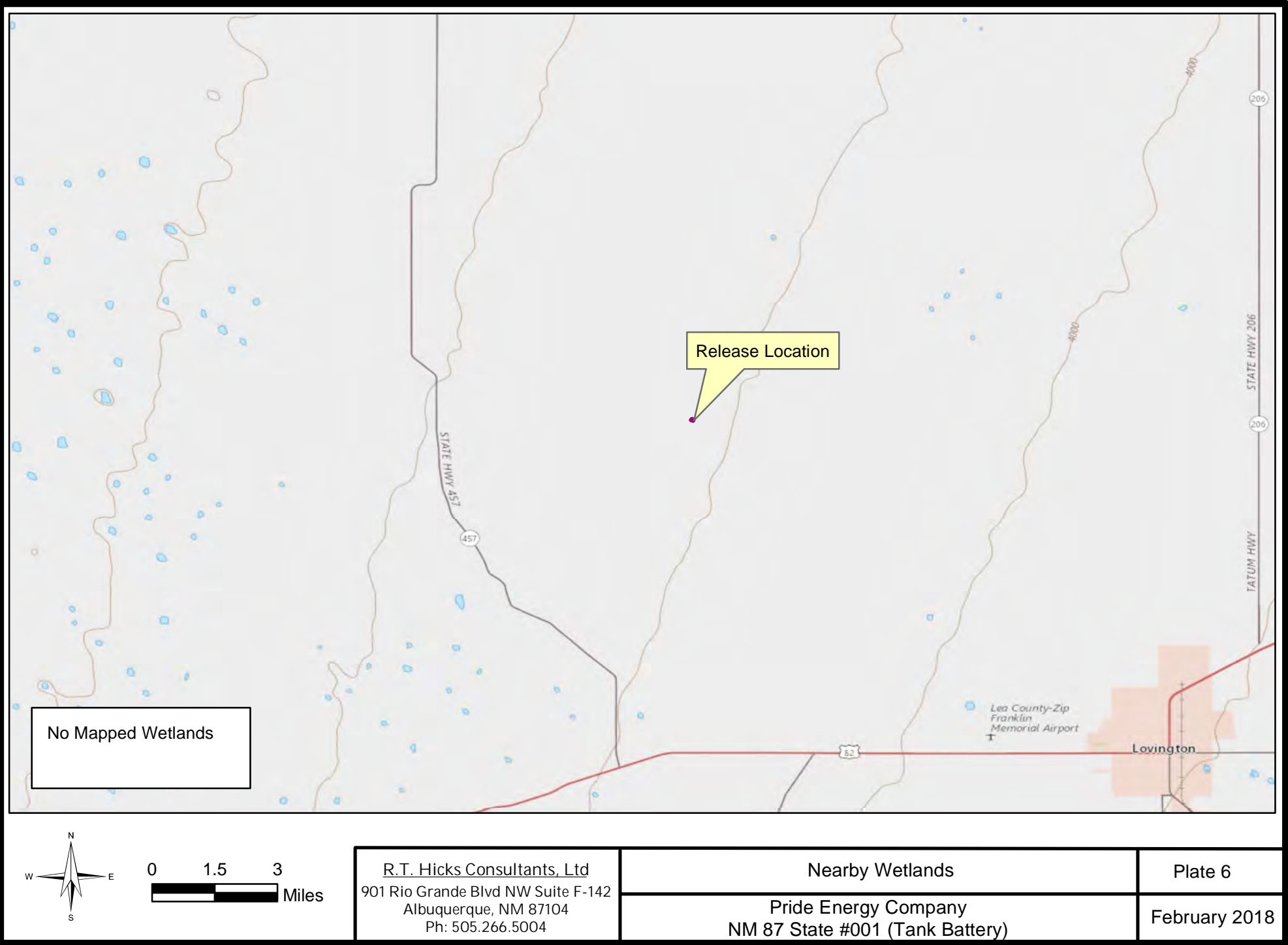
Surface Water and Topography  
Pride Energy Company  
NM 87 State #001 (Tank Battery)

Plate 3  
February 2018

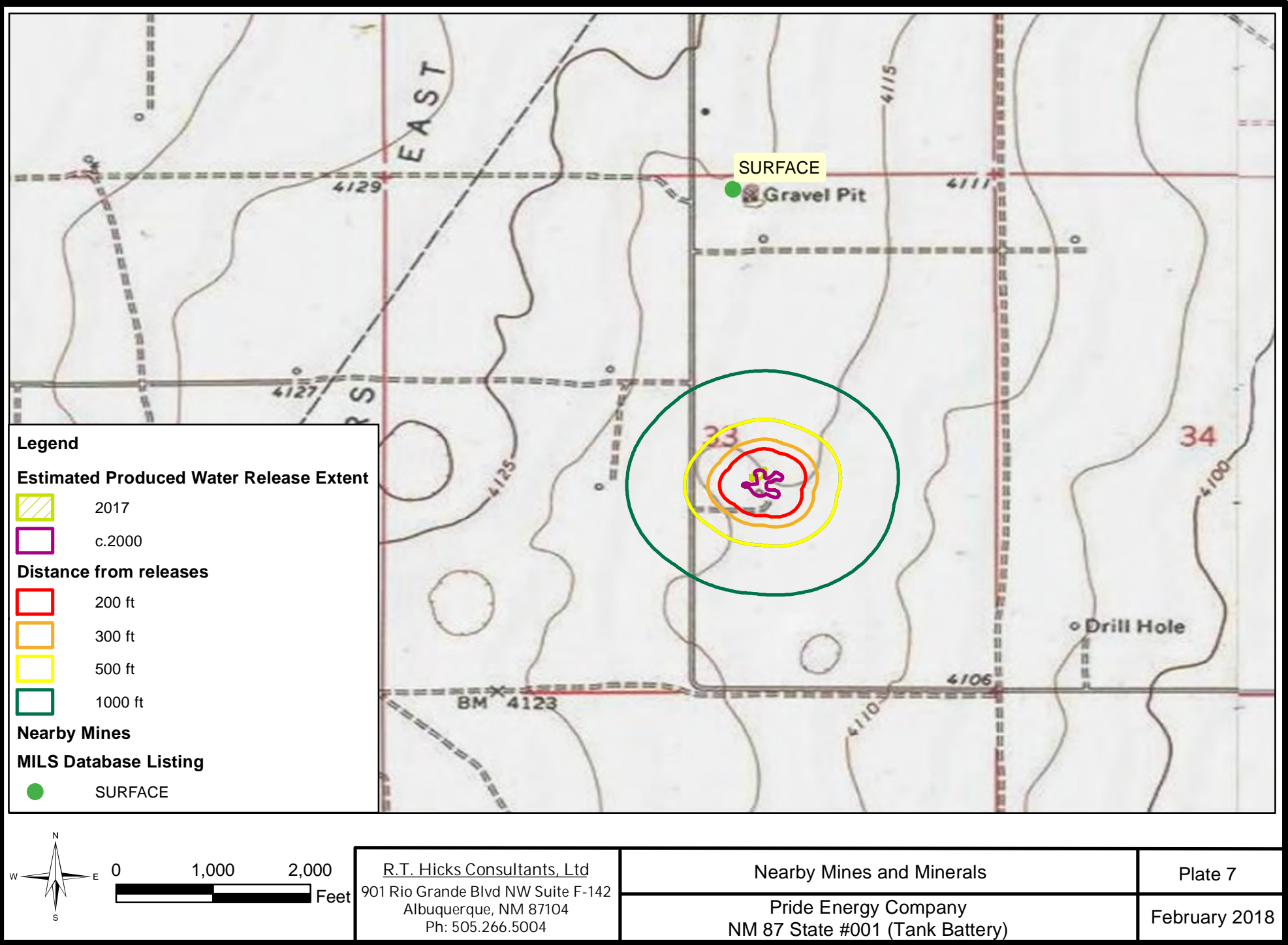




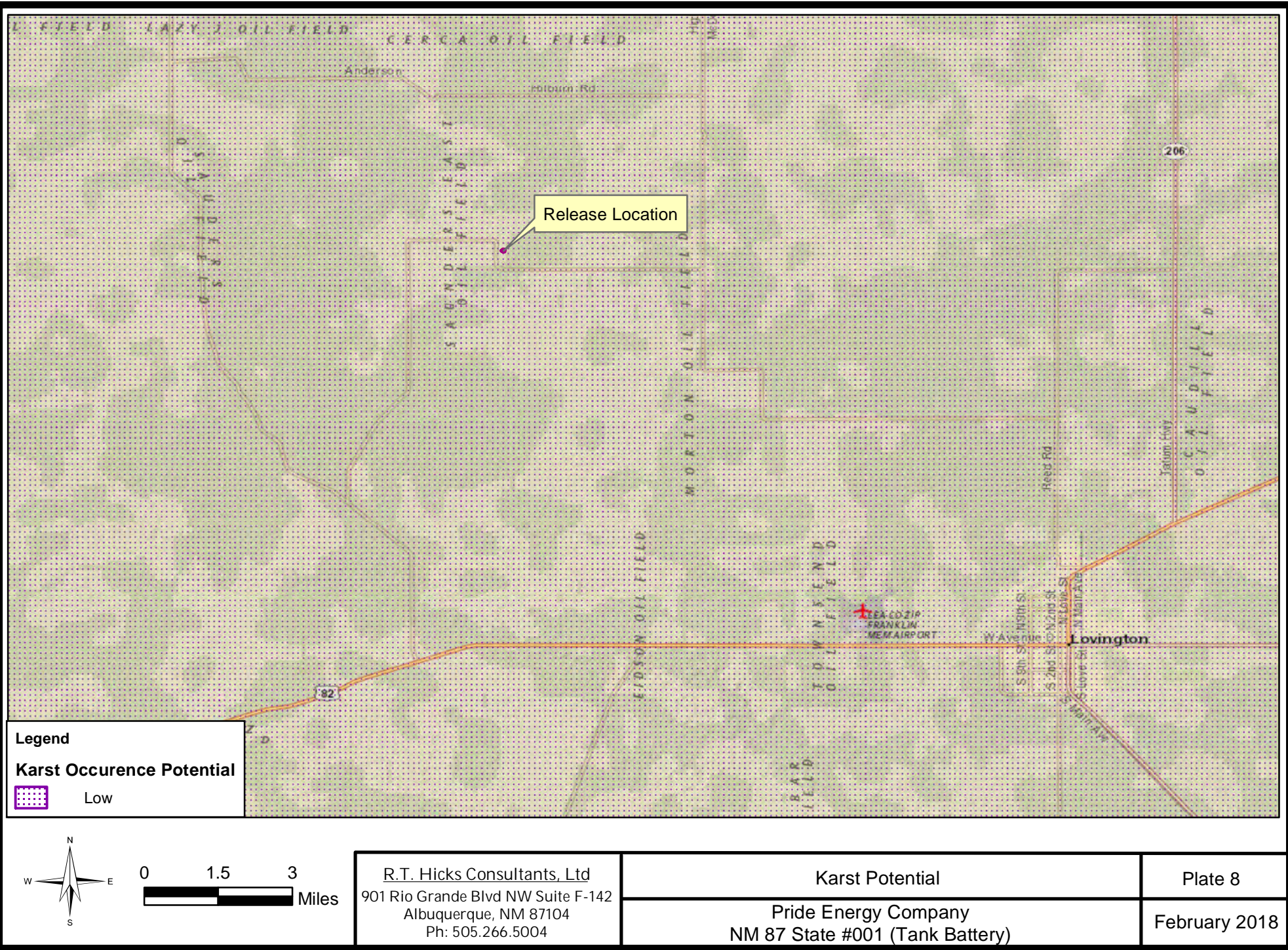




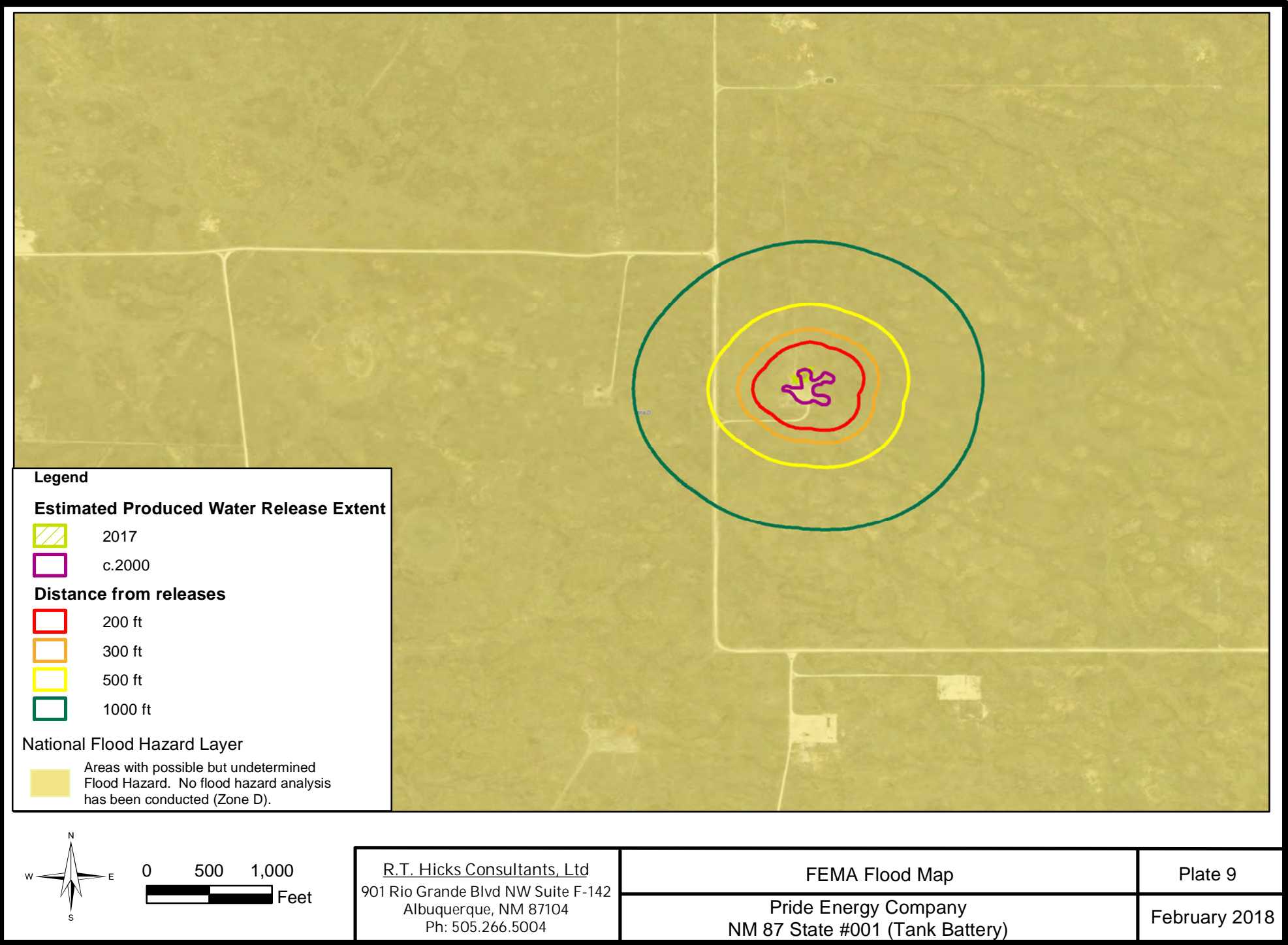


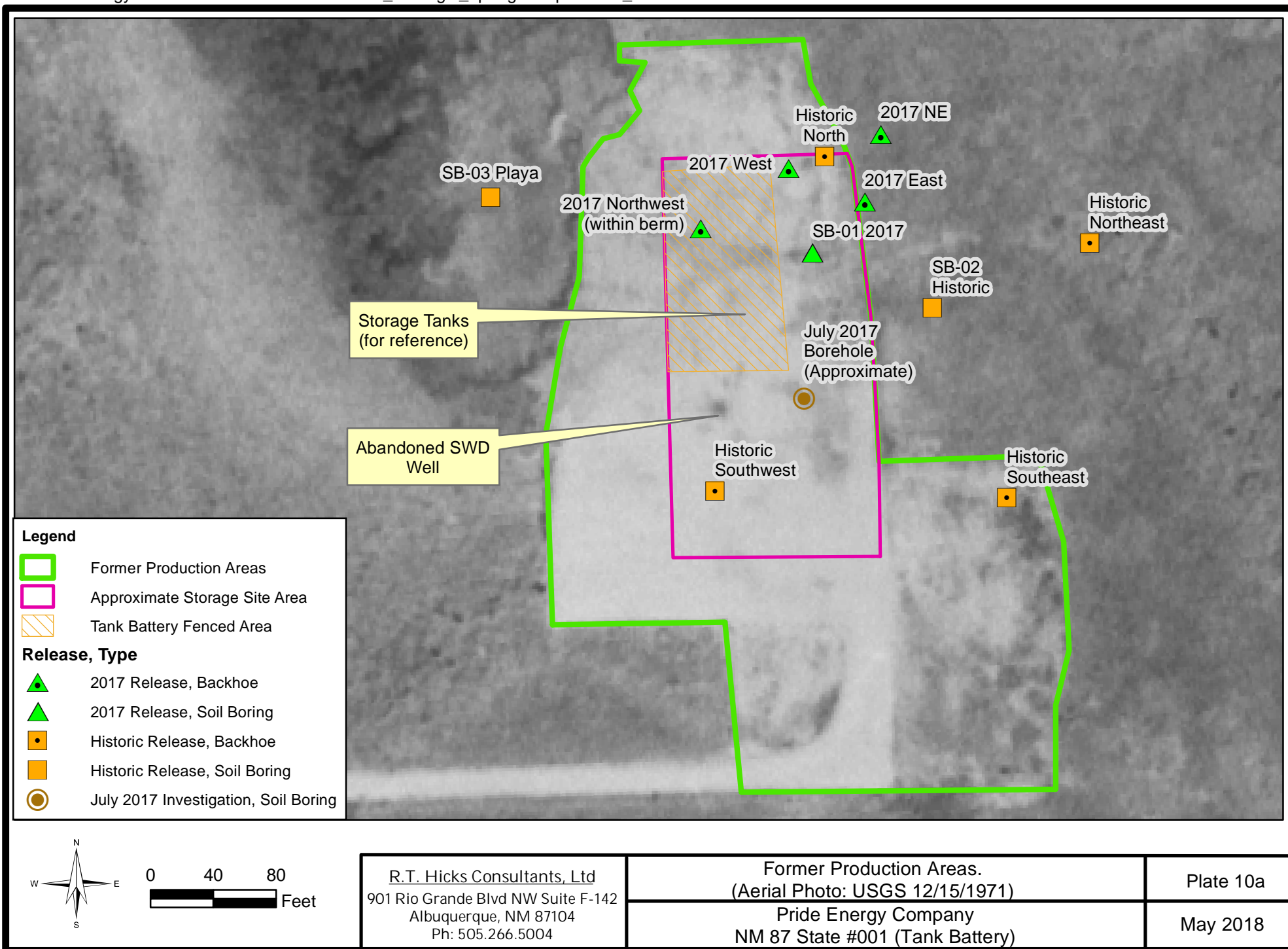




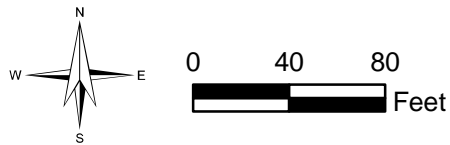
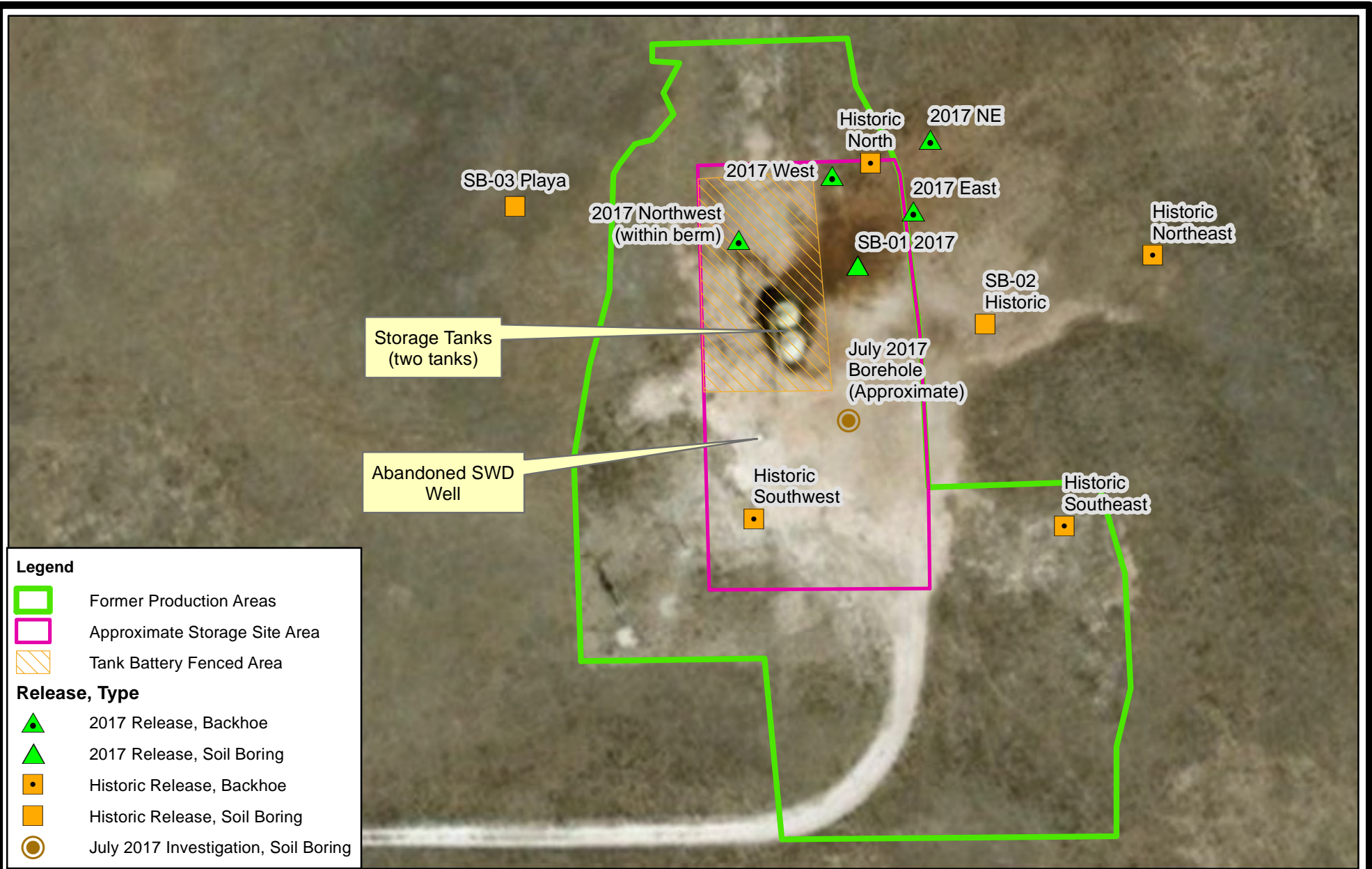










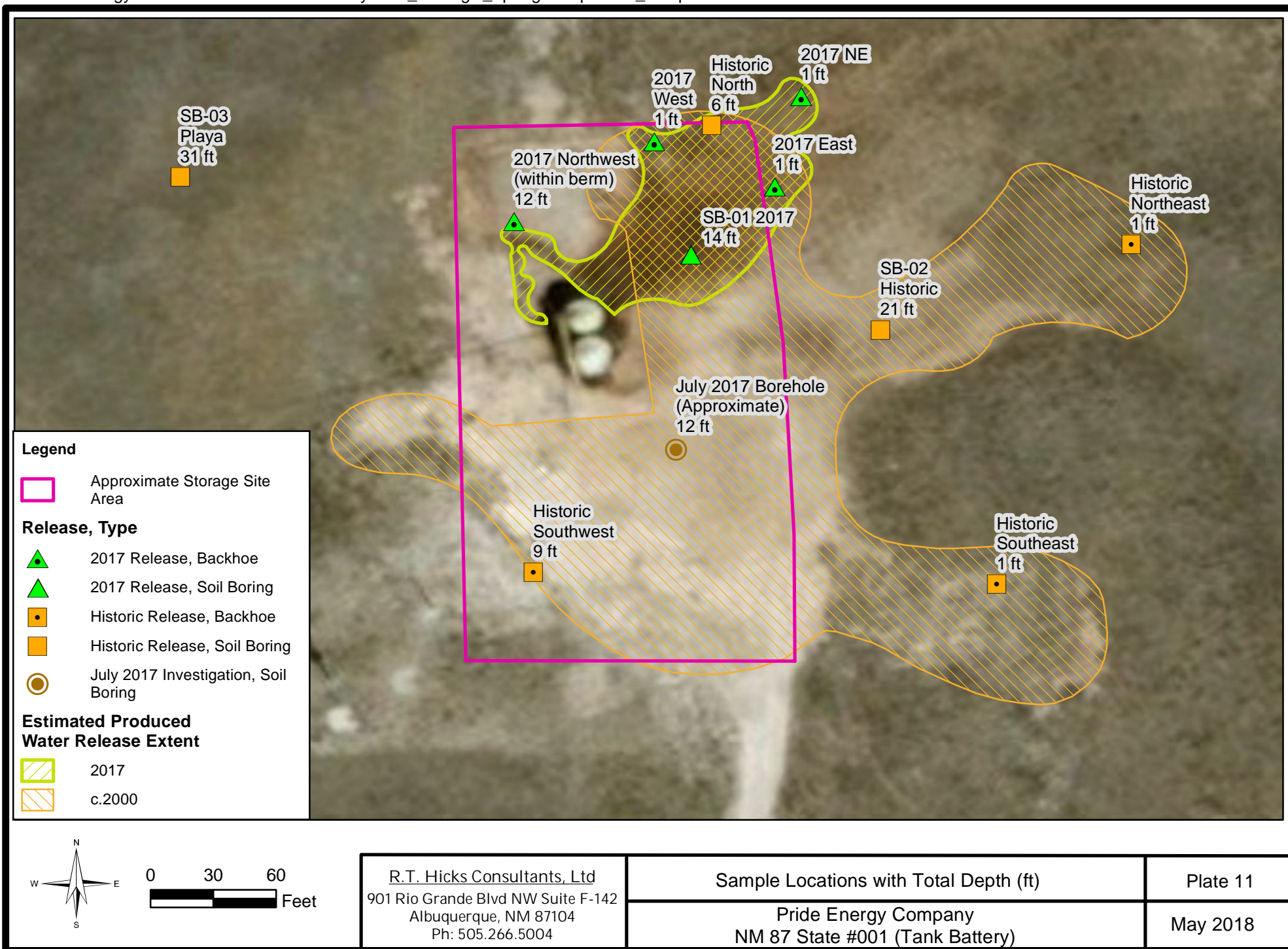


R.T. Hicks Consultants, Ltd  
901 Rio Grande Blvd NW Suite F-142  
Albuquerque, NM 87104  
Ph: 505.266.5004

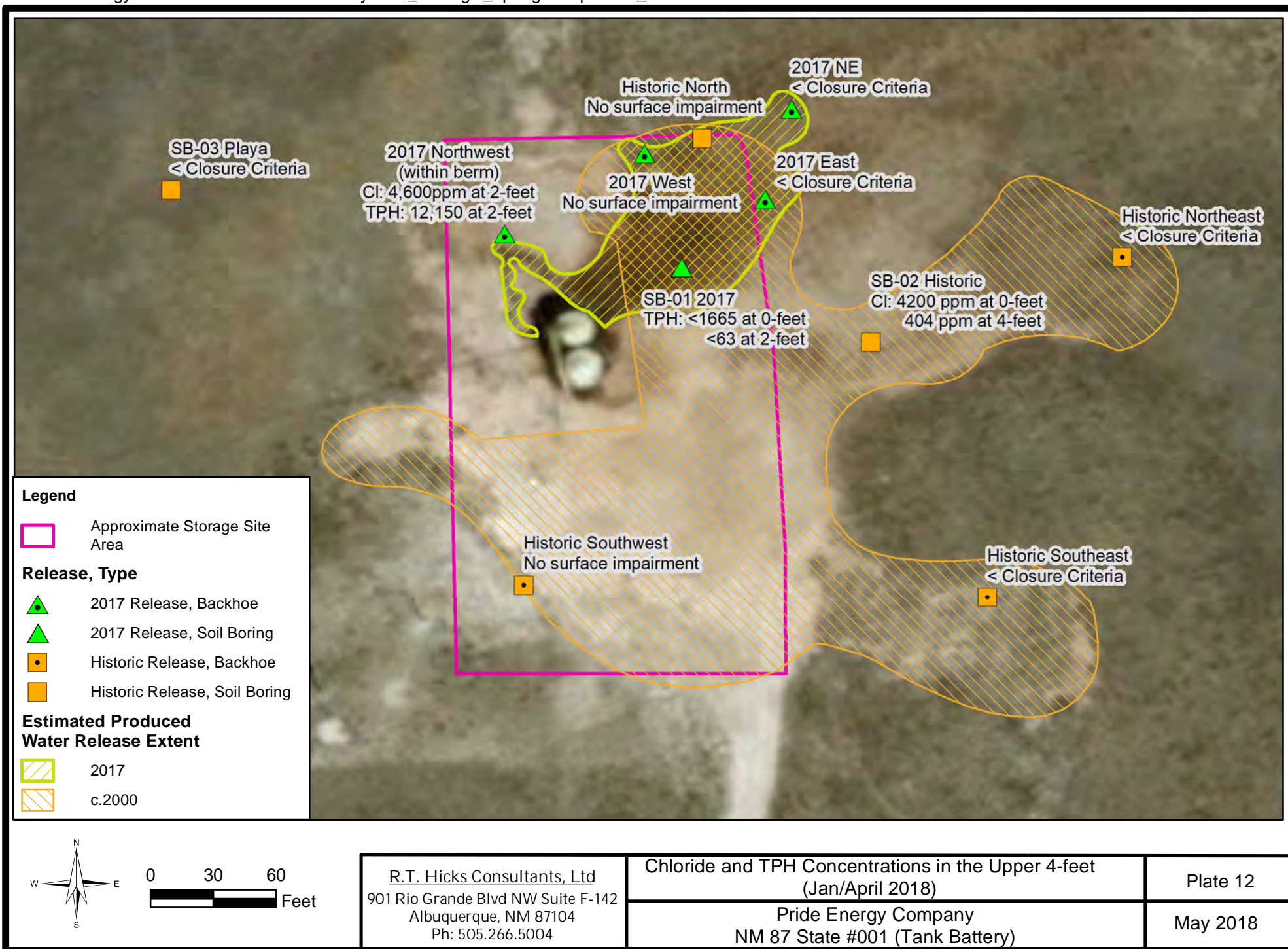
Former Production Areas.  
(Aerial Photo: 2017)  
Pride Energy Company  
NM 87 State #001 (Tank Battery)

Plate 10b

May 2018







## ***APPENDIX A***

---

# PRIDE ENERGY COMPANY

---

(918) 524-9200 ♦ Fax (918) 524-9292 ♦ [www.pride-energy.com](http://www.pride-energy.com)

Physical Address: 4641 E. 91<sup>st</sup> Street  
Tulsa, OK 74137

Mailing Address: P.O. Box 701950  
Tulsa, OK 74170-1950  
Email Address: [mattp@pride-energy.com](mailto:mattp@pride-energy.com)

January 16, 2017

Via Certified Mail  
Return Receipt #

New Mexico Oil Conservation  
1625 N. French Drive  
Hobbs, NM 88240

91 7199 9991 7034 2014 0874

RE: New Mexico 87 State #001  
API # 30-025-23655  
Section 33-14S-34E: 2086' FSL and 1,874' FWL (Unit Letter K)  
Lea County, New Mexico

Dear Maxey,

In reference to the above well, please find enclosed a completed Form C-141 (Initial Report).

Thank you and if there are any questions, please feel free to contact me at 918-524-9200.

Sincerely,



Matthew L. Pride  
Pride Energy Company

District I  
1625 N. French Dr., Hobbs, NM 88240  
District II  
811 S. First St., Artesia, NM 88210  
District III  
1000 Rio Brazos Road, Aztec, NM 87410  
District IV  
1220 S. St. Francis Dr., Santa Fe, NM 87505

State of New Mexico  
Energy Minerals and Natural Resources

Form C-141  
Revised August 8, 2011

Oil Conservation Division  
1220 South St. Francis Dr.  
Santa Fe, NM 87505

Submit 1 Copy to appropriate District Office in  
accordance with 19.15.29 NMAC.

### Release Notification and Corrective Action

#### OPERATOR

☒ Initial Report ☐ Final Report

Name of Company	Pride Energy Company	Contact	Matthew Pride
Address	P.O. Box 701950, Tulsa, OK 74170	Telephone No.	918-524-9200
Facility Name	New Mexico 87 State #1	Facility Type	Oil Well
Surface Owner	State of New Mexico	Mineral Owner	State
		API No.	30-025-23655

#### LOCATION OF RELEASE

Unit Letter	Section	Township	Range	Feet from the	North/South Line	Feet from the	East/West Line	County
J	33	14S	34E	2086	South	1874	West	Lea

Latitude **33.059717** Longitude **-103.514153**

#### NATURE OF RELEASE

Type of Release	Oil and Water	Volume of Release	95 bbls.	Volume Recovered	95 bbls.
Source of Release	Tank Battery	Date and Hour of Occurrence	Unknown	Date and Hour of Discovery	1:55 PM, 1/13/17
Was Immediate Notice Given?	<input checked="" type="checkbox"/> Yes <input type="checkbox"/> No <input type="checkbox"/> Not Required	If YES, To Whom?	Maxey Brown		
By Whom?	Willie Dean (contract pumper)	Date and Hour	5:10 PM, 1/13/17		
Was a Watercourse Reached?	<input type="checkbox"/> Yes <input checked="" type="checkbox"/> No	If YES, Volume Impacting the Watercourse.			

**RECEIVED**

**By Olivia Yu at 9:49 am, Mar 01, 2017**

If a Watercourse was Impacted, Describe Fully.\*

Describe Cause of Problem and Remedial Action Taken.\*

It appears that the surface owner's cattle may have rubbed up against the mechanism that turned the pumping unit on and caused the tank to run over. When the spill was found, the pumping unit was immediately turned off and a vac truck, backhoe and roustabout crew were called to the location to clean up the spill.

Describe Area Affected and Cleanup Action Taken.\*

The area that was affected was the soil around the tank battery. The vac truck has picked up all free standing oil, and the roustabout crew (with backhoe) has scraped up the oily soil which will be properly disposed of. (most of the free standing oil ran into a hole that is within 10 feet of the tank that had been dug in the past.) A fence around the tank battery and pumping unit will also be constructed to keep livestock (cattle) away from the surface equipment pertaining to the oil well. The dike (firewall) will be reconstructed around the tank battery in order to contain any spilled fluid from the tanks that may occur in the future.

I hereby certify that the information given above is true and complete to the best of my knowledge and understand that pursuant to NMOCD rules and regulations all operators are required to report and/or file certain release notifications and perform corrective actions for releases which may endanger public health or the environment. The acceptance of a C-141 report by the NMOCD marked as "Final Report" does not relieve the operator of liability should their operations have failed to adequately investigate and remediate contamination that pose a threat to ground water, surface water, human health or the environment. In addition, NMOCD acceptance of a C-141 report does not relieve the operator of responsibility for compliance with any other federal, state, or local laws and/or regulations.

Signature: <i>Matthew L. Pride</i>	<b>OIL CONSERVATION DIVISION</b>	
Printed Name: Matthew L. Pride	Approved by Environmental Specialist: <i>JY</i>	
Title: President of Pride Production Co., Inc. General Partner of Pride Energy Company	Approval Date: <b>3/1/2017</b>	Expiration Date:
E-mail Address: mattp@pride-energy.com	Conditions of Approval:	Attached <input checked="" type="checkbox"/>
Date: 1/16/17 Phone: 918-524-9200	<b>see attached directive</b>	

\* Attach Additional Sheets If Necessary

**pOY1706037126**

**1RP-4625**

**fOY1706036376**

**nOY1706036769**



Operator/Responsible Party,

The OCD has received the form C-141 you provided on 1/31/2017 regarding an unauthorized release. The information contained on that form has been entered into our incident database and remediation case number 1R-4625 has been assigned. **Please refer to this case number in all future correspondence.**

It is the Division's obligation under both the Oil & Gas Act and Water Quality Act to provide for the protection of public health and the environment. Our regulations (19.15.29.11 NMAC) state the following,

*The responsible person shall complete division-approved corrective action for releases that endanger public health or the environment. The responsible person shall address releases in accordance with a remediation plan submitted to and approved by the division or with an abatement plan submitted in accordance with 19.15.30 NMAC. [emphasis added]*

Release characterization is the first phase of corrective action unless the release is ongoing or is of limited volume and all impacts can be immediately addressed. Proper and cost-effective remediation typically cannot occur without adequate characterization of the impacts of any release. Furthermore, the Division has the ability to impose reasonable conditions upon the efforts it oversees. **As such, the Division is requiring a workplan for the characterization of impacts associated with this release be submitted to the OCD District 1 office in Hobbs on or before 4/1/2017. If and when the release characterization workplan is approved, there will be an associated deadline for submittal of the resultant investigation report. Modest extensions of time to these deadlines may be granted, but only with acceptable justification.**

The goals of a characterization effort are: 1) determination of the lateral and vertical extents along with the magnitude of soil contamination. 2) determine if groundwater or surface waters have been impacted. 3) If groundwater or surface waters have been impacted, what are the extents and magnitude of that impact. 4) The characterization of any other adverse impacts that may have occurred (examples: impacts on vegetation, impacts on wildlife, air quality, loss of use of property, etc.). To meet these goals as quickly as possible, the following items must, at a minimum, be addressed in the release characterization workplan and subsequent reporting:

- Horizontal delineation of soil impacts in each of the four cardinal compass directions. Adsorbed soil contamination must be characterized for the following constituents using the associated laboratory methods: benzene, toluene, ethylbenzene, and total xylenes by either Method 8260 or 8021, total petroleum hydrocarbons by Method 8015 extended range (GRO+DRO+MRO; C<sub>6</sub> thru C<sub>36</sub>), and for chloride by Method 300. This is not an exclusive list of potential contaminants. Analyzed parameters should be modified based on the nature of the released substance(s). Soil sampling must be both within the impacted area and beyond.
- Vertical delineation of soil impacts. Adsorbed soil contamination must be characterized for the following constituents using the associated laboratory methods: benzene, toluene, ethylbenzene, and total xylenes by either Method 8260 or 8021, total petroleum hydrocarbons by Method 8015 extended range (GRO+DRO+MRO; C<sub>6</sub> thru C<sub>36</sub>), and for chloride by Method 300. As above, this is not an exclusive list of potential contaminants and can be modified. Vertical characterization samples should be taken at depth intervals no greater than five feet apart. Lithologic description of encountered soils must also be provided. At least ten vertical feet of soils with contaminant concentrations at or below these values must be demonstrated as existing above the water table.
- Nominal detection limits for field and laboratory analyses must be provided.
- Composite sampling is not generally allowed.
- Field screening and assessment techniques are acceptable (headspace, titration, EC [include algorithm for validation purposes], EM, etc.), but the sampling and assay procedures must be clearly defined. Copies of field notes are highly desirable. A statistically significant set of split samples must be submitted for confirmatory laboratory analysis, including the laterally farthest and vertically deepest sets of soil samples. Make sure there are at least two soil samples submitted

for laboratory analysis from each borehole or test pit (highest observed contamination and deepest depth investigated). Copies of the actual laboratory results must be provided including chain of custody documentation.

- Probable depth to shallowest protectable groundwater and lateral distance to nearest surface water. If there is an estimate of groundwater depth, the information used to arrive at that estimate must be provided. If there is a reasonable assumption that the depth to protectable water is 50 feet or less, the responsible party should anticipate the need for at least one groundwater monitoring well to be installed in the area of likely maximum contamination.

- If groundwater contamination is encountered, an additional investigation workplan may be required to determine the extents of that contamination. Groundwater and/or surface water samples, if any, must be analyzed by a competent laboratory for volatile organic hydrocarbons (typically Method 8260 full list), total dissolved solids, pH, major anions and cations including chloride and sulfate, dissolved iron, and dissolved manganese. The investigation workplan must provide the groundwater sampling method(s) and sample handling protocols. To the fullest extent possible, aqueous analyses must be undertaken using nominal method detection limits. As with the soil analyses, copies of the actual laboratory results must be provided including chain of custody documentation.

- Accurately scaled and well-drafted site maps must be provided providing the location of borings, test pits, monitoring wells, potentially impacted areas, and significant surface features including roads and site infrastructure that might limit either the release characterization or remedial efforts. Field sketches may be included in subsequent reporting, but should not be considered stand-alone documentation of the site's layout. Digital photographic documentation of the location and fieldwork is recommended, especially if unusual circumstances are encountered.

**Nothing herein should be interpreted to preclude emergency response actions or to imply immediate remediation by removal cannot proceed as warranted. Nonetheless, characterization of impacts and confirmation of the effectiveness of remedial efforts must still be provided to the OCD before any release incident will be closed.**

**Jim Griswold**

OCD Environmental Bureau Chief  
1220 South St. Francis Drive  
Santa Fe, New Mexico 87505  
505-476-3465  
jim.griswold@state.nm.us

## ***APPENDIX B***

---

### ***January 2018 Sample Locations***

On January 08, 2018 Andrew Parker and Kristin Pope of Hicks Consultants mobilized to the Pride Energy State New Mexico 87 State 001 (Tank Battery) location to conduct a limited characterization of an accidental release in January 2017. The release was predominantly crude oil and occurred at the tank battery, which is located at the production pad for the plugged NM 83 State #1 SWD well (Latitude: 33.05973, Latitude: -103.514153; 33-14S-34E Unit Letter J), about 1325 feet east of the NM 87 State #001 producing well.

Gandy Backhoe Services provided backhoe trenching services. Adkins Engineering provided drilling rig services.

We excavated eight (8) backhoe trenches and drilled three (3) soil borings to characterize the 2017 and historic releases. Excavation depth was determined by the extent of the backhoe reach or bucket refusal caused by the underlying caliche. Borehole depth was determined by chloride field titrations. Vertical delineation was determined complete when chloride titrations showed less than 250 mg/kg for ten vertical feet.

Soil samples were collected for the analysis of chloride, BTEX, and GRO/DRO/MRO. Soil samples were submitted to Hall Environmental Laboratory in Albuquerque, NM; on-ice and under strict chain-of-custody. Appendix D contains the laboratory Certificate of Analysis.

Plate 11 shows the location of the sample locations. Exhibit A, below, shows the latitude, longitude, depth, and sampling type. Table 1 is a summary of the laboratory analysis. Appendix D contains the lithologic logs for the sample locations.

Name	Date	Release	Type	Depth (ft)	Latitude WGS84	Longitude (WGS84)
2017 NE	1/8/2018	2017 Release	Backhoe	1	33.06003943	-103.5138131
Historic Southeast	1/8/2018	Historic Release	Backhoe	1	33.059401	-103.513557
Historic Northeast	1/8/2018	Historic Release	Backhoe	1	33.05984562	-103.5133808
SB-02 Historic	1/8/2018	Historic Release	Soil Boring	21	33.0597343	-103.5137094
Historic North	1/8/2018	Historic Release	Soil Boring	6	33.06000135	-103.5139305
2017 West	1/8/2018	2017 Release	Backhoe	1	33.05998348	-103.5140252
2017 East	1/8/2018	2017 Release	Backhoe	1	33.05992135	-103.5138477
SB-01 2017	1/8/2018	2017 Release	Soil Boring	14	33.05983205	-103.513957
Historic Southwest	1/8/2018	Historic Release	Backhoe	9	33.05941708	-103.5141641
2017 Northwest (within berm)	1/8/2018	2017 Release	Backhoe	12	33.059876	-103.514189
SB-03 Playa	1/8/2018	Historic Release	Soil Boring	31	33.059934	-103.514626

**Exhibit A: Sample location and type.**

### ***April 2018 Sample Locations***

On April 02-03, 2018 Andrew Parker and Kristin Pope of Hicks Consultants mobilized to the Pride Energy State New Mexico 87 State 001 (Wellhead) location to perform additional vertical characterization of three areas (SB-01 2017, Historic North, and SB-03 Playa). Additional characterization at SB-01 and SB-03 was to gather additional data in the upper 4-feet of the soil

column. At Historic North, additional data was collected to evaluate TPH from the surface to 4-feet. Atkins Engineering provided drilling services.

We drilled the boreholes at the locations identified during the January 2018 characterization and offset by 5-feet east. (Plate 11 and Exhibit A).

We collected split-spoon soil samples at 0, 2, 4, 6 feet bgs and total depth. Vertical delineation ceased at 6 feet when:

- PID readings for VOCs were below 100 ppm (using the heated headspace method of field testing), and
- Chloride titrations were below 600 mg/kg (using field titration method).

At Historic North, the split spoon sample had no return due to the very hard caliche. No sample was collect at 6-feet.

Appendix D contains the lithologic logs for the sample locations.

Soil samples were submitted for laboratory testing of TPH (GRO, DRO, MRO), BTEX, Benzene, and Chloride. Soil samples were submitted to Hall Environmental Laboratory in Albuquerque, NM; on-ice and under strict chain-of-custody. Appendix C contains the laboratory Certificates of Analysis.

Protocols for chloride field titrations and VOC screening with a photoionization detector (PID) are located in Appendix E.



**Exhibit B: Trench sample at Historic Southeast. Hard caliche encountered at 1-foot below ground surface. Land surface is undergoing natural restoration/re-vegetation. Drilling of SB-02 is visible in upper right of photo.**



**Exhibit C: Drilling of SB-03, within the natural depression (“playa”) west-northwest of the tank battery. Tank battery is visible in photo center.**





**Exhibit D: Split spoon sample core at SB-03 Playa. 0-feet is at left. 2-feet is at right. Silty sand dominates the upper soil column from the surface to 6-feet.**



**Exhibit E: Background photo is the drilling of SB-01 2017. Photo front center foreground is the borehole for Historic North. Re-vegetation is occurring in the area of Historic North.**



**Exhibit F: SB-01 2017 split-spoon core sampling at 4-feet. Core sample is from 4-feet (left) to 6-feet (right). Caliche dominates the core sample.**



## ***APPENDIX C***

---

**PERMIAN BASIN  
ENVIRONMENTAL LAB, LP  
1400 Rankin Hwy  
Midland, TX 79701**



# Analytical Report

**Prepared for:**

Bob Allen  
Safety & Environmental Solutions, Inc.  
703 E Clinton  
Hobbs, New Mexico, TX 88240

Project: Pride NM 83 SWD State #1

Project Number: PRI-17-001

Location: Lea County

Lab Order Number: 7G07005



**NELAP/TCEQ # T104704516-16-7**

Report Date: 07/13/17

Safety & Environmental Solutions, Inc.  
703 E Clinton  
Hobbs, New Mexico TX, 88240

Project: Pride NM 83 SWD State #1  
Project Number: PRI-17-001  
Project Manager: Bob Allen

Fax: (575) 393-4388

### ANALYTICAL REPORT FOR SAMPLES

Sample ID	Laboratory ID	Matrix	Date Sampled	Date Received
TT-1 Surface	7G07005-01	Soil	07/05/17 09:00	07-06-2017 17:00
TT-1 4'	7G07005-02	Soil	07/05/17 10:00	07-06-2017 17:00
TT-1 8'	7G07005-03	Soil	07/05/17 10:20	07-06-2017 17:00
TT-1 12'	7G07005-04	Soil	07/05/17 10:35	07-06-2017 17:00

Safety & Environmental Solutions, Inc.  
703 E Clinton  
Hobbs, New Mexico TX, 88240

Project: Pride NM 83 SWD State #1  
Project Number: PRI-17-001  
Project Manager: Bob Allen

Fax: (575) 393-4388

**TT-1 Surface**  
**7G07005-01 (Soil)**

Analyte	Result	Reporting Limit	Units	Dilution	Batch	Prepared	Analyzed	Method	Notes
---------	--------	--------------------	-------	----------	-------	----------	----------	--------	-------

**Permian Basin Environmental Lab, L.P.**

**Organics by GC**

Benzene	ND	0.00109	mg/kg dry	1	P7G1103	07/07/17	07/07/17	EPA 8021B
Toluene	ND	0.00217	mg/kg dry	1	P7G1103	07/07/17	07/07/17	EPA 8021B
Ethylbenzene	ND	0.00109	mg/kg dry	1	P7G1103	07/07/17	07/07/17	EPA 8021B
Xylene (p/m)	ND	0.00217	mg/kg dry	1	P7G1103	07/07/17	07/07/17	EPA 8021B
Xylene (o)	ND	0.00109	mg/kg dry	1	P7G1103	07/07/17	07/07/17	EPA 8021B
Surrogate: 4-Bromofluorobenzene		105 %	75-125		P7G1103	07/07/17	07/07/17	EPA 8021B
Surrogate: 1,4-Difluorobenzene		97.2 %	75-125		P7G1103	07/07/17	07/07/17	EPA 8021B

**General Chemistry Parameters by EPA / Standard Methods**

Chloride	4830	27.2	mg/kg dry	25	P7G1110	07/11/17	07/12/17	EPA 300.0
% Moisture	8.0	0.1	%	1	P7G1004	07/10/17	07/10/17	ASTM D2216

**Total Petroleum Hydrocarbons C6-C35 by EPA Method 8015M**

C6-C12	ND	27.2	mg/kg dry	1	P7G1106	07/07/17	07/08/17	TPH 8015M
>C12-C28	374	27.2	mg/kg dry	1	P7G1106	07/07/17	07/08/17	TPH 8015M
>C28-C35	124	27.2	mg/kg dry	1	P7G1106	07/07/17	07/08/17	TPH 8015M
Surrogate: 1-Chlorooctane		98.7 %	70-130		P7G1106	07/07/17	07/08/17	TPH 8015M
Surrogate: o-Terphenyl		112 %	70-130		P7G1106	07/07/17	07/08/17	TPH 8015M
Total Petroleum Hydrocarbon C6-C35	498	27.2	mg/kg dry	1	[CALC]	07/07/17	07/08/17	calc

Safety & Environmental Solutions, Inc.  
703 E Clinton  
Hobbs, New Mexico TX, 88240

Project: Pride NM 83 SWD State #1  
Project Number: PRI-17-001  
Project Manager: Bob Allen

Fax: (575) 393-4388

**TT-1 4'**  
**7G07005-02 (Soil)**

Analyte	Result	Reporting Limit	Units	Dilution	Batch	Prepared	Analyzed	Method	Notes
---------	--------	--------------------	-------	----------	-------	----------	----------	--------	-------

**Permian Basin Environmental Lab, L.P.**

**Organics by GC**

Benzene	ND	0.00112	mg/kg dry	1	P7G1103	07/07/17	07/07/17	EPA 8021B
Toluene	ND	0.00225	mg/kg dry	1	P7G1103	07/07/17	07/07/17	EPA 8021B
Ethylbenzene	ND	0.00112	mg/kg dry	1	P7G1103	07/07/17	07/07/17	EPA 8021B
Xylene (p/m)	ND	0.00225	mg/kg dry	1	P7G1103	07/07/17	07/07/17	EPA 8021B
Xylene (o)	ND	0.00112	mg/kg dry	1	P7G1103	07/07/17	07/07/17	EPA 8021B
Surrogate: 1,4-Difluorobenzene		88.3 %	75-125		P7G1103	07/07/17	07/07/17	EPA 8021B
Surrogate: 4-Bromofluorobenzene		95.6 %	75-125		P7G1103	07/07/17	07/07/17	EPA 8021B

**General Chemistry Parameters by EPA / Standard Methods**

Chloride	8670	28.1	mg/kg dry	25	P7G1110	07/11/17	07/12/17	EPA 300.0
% Moisture	11.0	0.1	%	1	P7G1004	07/10/17	07/10/17	ASTM D2216

**Total Petroleum Hydrocarbons C6-C35 by EPA Method 8015M**

C6-C12	ND	28.1	mg/kg dry	1	P7G1109	07/07/17	07/07/17	TPH 8015M
>C12-C28	ND	28.1	mg/kg dry	1	P7G1109	07/07/17	07/07/17	TPH 8015M
>C28-C35	ND	28.1	mg/kg dry	1	P7G1109	07/07/17	07/07/17	TPH 8015M
Surrogate: 1-Chlorooctane		92.8 %	70-130		P7G1109	07/07/17	07/07/17	TPH 8015M
Surrogate: o-Terphenyl		96.5 %	70-130		P7G1109	07/07/17	07/07/17	TPH 8015M
Total Petroleum Hydrocarbon C6-C35	ND	28.1	mg/kg dry	1	[CALC]	07/07/17	07/07/17	calc

Safety & Environmental Solutions, Inc.  
703 E Clinton  
Hobbs, New Mexico TX, 88240

Project: Pride NM 83 SWD State #1  
Project Number: PRI-17-001  
Project Manager: Bob Allen

Fax: (575) 393-4388

**TT-1 8'**  
**7G07005-03 (Soil)**

Analyte	Result	Reporting Limit	Units	Dilution	Batch	Prepared	Analyzed	Method	Notes
---------	--------	--------------------	-------	----------	-------	----------	----------	--------	-------

**Permian Basin Environmental Lab, L.P.**

**Organics by GC**

Benzene	ND	0.00123	mg/kg dry	1	P7G1103	07/07/17	07/07/17	EPA 8021B	
Toluene	ND	0.00247	mg/kg dry	1	P7G1103	07/07/17	07/07/17	EPA 8021B	
Ethylbenzene	ND	0.00123	mg/kg dry	1	P7G1103	07/07/17	07/07/17	EPA 8021B	
Xylene (p/m)	ND	0.00247	mg/kg dry	1	P7G1103	07/07/17	07/07/17	EPA 8021B	
Xylene (o)	ND	0.00123	mg/kg dry	1	P7G1103	07/07/17	07/07/17	EPA 8021B	
Surrogate: 4-Bromofluorobenzene		91.8 %	75-125		P7G1103	07/07/17	07/07/17	EPA 8021B	
Surrogate: 1,4-Difluorobenzene		87.0 %	75-125		P7G1103	07/07/17	07/07/17	EPA 8021B	

**General Chemistry Parameters by EPA / Standard Methods**

Chloride	705	1.23	mg/kg dry	1	P7G1110	07/11/17	07/12/17	EPA 300.0	
% Moisture	19.0	0.1	%	1	P7G1004	07/10/17	07/10/17	ASTM D2216	

**Total Petroleum Hydrocarbons C6-C35 by EPA Method 8015M**

C6-C12	ND	30.9	mg/kg dry	1	P7G1109	07/07/17	07/07/17	TPH 8015M	
>C12-C28	ND	30.9	mg/kg dry	1	P7G1109	07/07/17	07/07/17	TPH 8015M	
>C28-C35	ND	30.9	mg/kg dry	1	P7G1109	07/07/17	07/07/17	TPH 8015M	
Surrogate: 1-Chlorooctane		94.7 %	70-130		P7G1109	07/07/17	07/07/17	TPH 8015M	
Surrogate: o-Terphenyl		97.8 %	70-130		P7G1109	07/07/17	07/07/17	TPH 8015M	
Total Petroleum Hydrocarbon C6-C35	ND	30.9	mg/kg dry	1	[CALC]	07/07/17	07/07/17	calc	

Safety & Environmental Solutions, Inc.  
703 E Clinton  
Hobbs, New Mexico TX, 88240

Project: Pride NM 83 SWD State #1  
Project Number: PRI-17-001  
Project Manager: Bob Allen

Fax: (575) 393-4388

**TT-1 12'**  
**7G07005-04 (Soil)**

Analyte	Result	Reporting Limit	Units	Dilution	Batch	Prepared	Analyzed	Method	Notes
---------	--------	--------------------	-------	----------	-------	----------	----------	--------	-------

**Permian Basin Environmental Lab, L.P.**

**Organics by GC**

Benzene	ND	0.00109	mg/kg dry	1	P7G1103	07/07/17	07/07/17	EPA 8021B	
Toluene	ND	0.00217	mg/kg dry	1	P7G1103	07/07/17	07/07/17	EPA 8021B	
Ethylbenzene	ND	0.00109	mg/kg dry	1	P7G1103	07/07/17	07/07/17	EPA 8021B	
Xylene (p/m)	ND	0.00217	mg/kg dry	1	P7G1103	07/07/17	07/07/17	EPA 8021B	
Xylene (o)	ND	0.00109	mg/kg dry	1	P7G1103	07/07/17	07/07/17	EPA 8021B	
Surrogate: 1,4-Difluorobenzene		88.1 %	75-125		P7G1103	07/07/17	07/07/17	EPA 8021B	
Surrogate: 4-Bromofluorobenzene		95.1 %	75-125		P7G1103	07/07/17	07/07/17	EPA 8021B	

**General Chemistry Parameters by EPA / Standard Methods**

Chloride	2630	10.9	mg/kg dry	10	P7G1110	07/11/17	07/12/17	EPA 300.0	
% Moisture	8.0	0.1	%	1	P7G1004	07/10/17	07/10/17	ASTM D2216	

**Total Petroleum Hydrocarbons C6-C35 by EPA Method 8015M**

C6-C12	ND	27.2	mg/kg dry	1	P7G1109	07/07/17	07/07/17	TPH 8015M	
>C12-C28	ND	27.2	mg/kg dry	1	P7G1109	07/07/17	07/07/17	TPH 8015M	
>C28-C35	ND	27.2	mg/kg dry	1	P7G1109	07/07/17	07/07/17	TPH 8015M	
Surrogate: 1-Chlorooctane		94.4 %	70-130		P7G1109	07/07/17	07/07/17	TPH 8015M	
Surrogate: o-Terphenyl		97.6 %	70-130		P7G1109	07/07/17	07/07/17	TPH 8015M	
Total Petroleum Hydrocarbon C6-C35	ND	27.2	mg/kg dry	1	[CALC]	07/07/17	07/07/17	calc	

Safety & Environmental Solutions, Inc.  
703 E Clinton  
Hobbs, New Mexico TX, 88240

Project: Pride NM 83 SWD State #1  
Project Number: PRI-17-001  
Project Manager: Bob Allen

Fax: (575) 393-4388

**Organics by GC - Quality Control**  
**Permian Basin Environmental Lab, L.P.**

Analyte	Result	Reporting Limit	Units	Spike Level	Source Result	%REC	%REC Limits	RPD	RPD Limit	Notes
---------	--------	--------------------	-------	----------------	------------------	------	----------------	-----	--------------	-------

**Batch P7G1103 - General Preparation (GC)**

**Blank (P7G1103-BLK1)**

Prepared & Analyzed: 07/07/17

Benzene	ND	0.00100	mg/kg wet							
Toluene	ND	0.00200	"							
Ethylbenzene	ND	0.00100	"							
Xylene (p/m)	ND	0.00200	"							
Xylene (o)	ND	0.00100	"							
Surrogate: 1,4-Difluorobenzene	0.0521		"	0.0600		86.8	75-125			
Surrogate: 4-Bromofluorobenzene	0.0524		"	0.0600		87.4	75-125			

**LCS (P7G1103-BS1)**

Prepared & Analyzed: 07/07/17

Benzene	0.106	0.00100	mg/kg wet	0.100		106	70-130			
Toluene	0.104	0.00200	"	0.100		104	70-130			
Ethylbenzene	0.104	0.00100	"	0.100		104	70-130			
Xylene (p/m)	0.187	0.00200	"				70-130			
Xylene (o)	0.0900	0.00100	"				70-130			
Surrogate: 1,4-Difluorobenzene	0.0616		"	0.0600		103	75-125			
Surrogate: 4-Bromofluorobenzene	0.0534		"	0.0600		89.0	75-125			

**LCS Dup (P7G1103-BSD1)**

Prepared & Analyzed: 07/07/17

Benzene	0.115	0.00100	mg/kg wet	0.100		115	70-130	7.80	20	
Toluene	0.112	0.00200	"	0.100		112	70-130	7.13	20	
Ethylbenzene	0.112	0.00100	"	0.100		112	70-130	7.62	20	
Xylene (p/m)	0.200	0.00200	"				70-130		20	
Xylene (o)	0.0985	0.00100	"				70-130		20	
Surrogate: 4-Bromofluorobenzene	0.0603		"	0.0600		101	75-125			
Surrogate: 1,4-Difluorobenzene	0.0652		"	0.0600		109	75-125			

**Matrix Spike (P7G1103-MS1)**

Source: 7G07005-03

Prepared & Analyzed: 07/07/17

Benzene	0.119	0.00123	mg/kg dry	0.123	ND	96.5	80-120			
Toluene	0.112	0.00247	"	0.123	ND	90.4	80-120			
Ethylbenzene	0.113	0.00123	"	0.123	ND	91.7	80-120			
Xylene (p/m)	0.200	0.00247	"		ND		80-120			
Xylene (o)	0.0991	0.00123	"		ND		80-120			
Surrogate: 4-Bromofluorobenzene	0.0782		"	0.0741		106	75-125			
Surrogate: 1,4-Difluorobenzene	0.0819		"	0.0741		111	75-125			



Safety & Environmental Solutions, Inc.  
703 E Clinton  
Hobbs, New Mexico TX, 88240

Project: Pride NM 83 SWD State #1  
Project Number: PRI-17-001  
Project Manager: Bob Allen

Fax: (575) 393-4388

**Organics by GC - Quality Control**  
**Permian Basin Environmental Lab, L.P.**

Analyte	Result	Reporting Limit	Units	Spike Level	Source Result	%REC	%REC Limits	RPD	RPD Limit	Notes
---------	--------	--------------------	-------	----------------	------------------	------	----------------	-----	--------------	-------

**Batch P7G1103 - General Preparation (GC)**

**Matrix Spike Dup (P7G1103-MSD1)**

**Source: 7G07005-03**

Prepared & Analyzed: 07/07/17

Benzene	0.116	0.00123	mg/kg dry	0.123	ND	94.1	80-120	2.48	20	
Toluene	0.110	0.00247	"	0.123	ND	89.1	80-120	1.35	20	
Ethylbenzene	0.109	0.00123	"	0.123	ND	88.7	80-120	3.36	20	
Xylene (p/m)	0.209	0.00247	"		ND		80-120		20	
Xylene (o)	0.0994	0.00123	"		ND		80-120		20	
Surrogate: 4-Bromofluorobenzene	0.0751		"	0.0741		101	75-125			
Surrogate: 1,4-Difluorobenzene	0.0794		"	0.0741		107	75-125			

Safety & Environmental Solutions, Inc.  
703 E Clinton  
Hobbs, New Mexico TX, 88240

Project: Pride NM 83 SWD State #1  
Project Number: PRI-17-001  
Project Manager: Bob Allen

Fax: (575) 393-4388

**General Chemistry Parameters by EPA / Standard Methods - Quality Control**  
**Permian Basin Environmental Lab, L.P.**

Analyte	Result	Reporting Limit	Units	Spike Level	Source Result	%REC	%REC Limits	RPD	RPD Limit	Notes
---------	--------	--------------------	-------	----------------	------------------	------	----------------	-----	--------------	-------

**Batch P7G1004 - \*\*\* DEFAULT PREP \*\*\***

**Blank (P7G1004-BLK1)**

Prepared & Analyzed: 07/10/17

% Moisture ND 0.1 %

**Duplicate (P7G1004-DUP1)**

Source: 7G07004-04

Prepared & Analyzed: 07/10/17

% Moisture 2.0 0.1 % 1.0 66.7 20

**Duplicate (P7G1004-DUP2)**

Source: 7G07022-02

Prepared & Analyzed: 07/10/17

% Moisture 11.0 0.1 % 11.0 0.00 20

**Batch P7G1110 - \*\*\* DEFAULT PREP \*\*\***

**Blank (P7G1110-BLK1)**

Prepared & Analyzed: 07/11/17

Chloride ND 1.00 mg/kg wet

**LCS (P7G1110-BS1)**

Prepared & Analyzed: 07/11/17

Chloride 419 1.00 mg/kg wet 400 105 80-120

**LCS Dup (P7G1110-BSD1)**

Prepared & Analyzed: 07/11/17

Chloride 410 1.00 mg/kg wet 400 102 80-120 2.29 20

**Duplicate (P7G1110-DUP1)**

Source: 7G10001-58

Prepared & Analyzed: 07/11/17

Chloride 3.28 1.04 mg/kg dry 4.07 21.5 20 R3

**Duplicate (P7G1110-DUP2)**

Source: 7G07005-03

Prepared: 07/11/17 Analyzed: 07/12/17

Chloride 715 1.23 mg/kg dry 705 1.45 20

**Matrix Spike (P7G1110-MS1)**

Source: 7G10001-58

Prepared & Analyzed: 07/11/17

Chloride 1080 1.04 mg/kg dry 1040 4.07 103 80-120

Safety & Environmental Solutions, Inc.  
703 E Clinton  
Hobbs, New Mexico TX, 88240

Project: Pride NM 83 SWD State #1  
Project Number: PRI-17-001  
Project Manager: Bob Allen

Fax: (575) 393-4388

**Total Petroleum Hydrocarbons C6-C35 by EPA Method 8015M - Quality Control**  
**Permian Basin Environmental Lab, L.P.**

Analyte	Result	Reporting Limit	Units	Spike Level	Source Result	%REC	%REC Limits	RPD	RPD Limit	Notes
---------	--------	--------------------	-------	----------------	------------------	------	----------------	-----	--------------	-------

**Batch P7G1106 - TX 1005**

**Blank (P7G1106-BLK1)**

Prepared & Analyzed: 07/07/17

C6-C12	ND	25.0	mg/kg wet							
>C12-C28	ND	25.0	"							
>C28-C35	ND	25.0	"							
Surrogate: 1-Chlorooctane	92.9		"	100		92.9	70-130			
Surrogate: o-Terphenyl	51.2		"	50.0		102	70-130			

**LCS (P7G1106-BS1)**

Prepared & Analyzed: 07/07/17

C6-C12	1140	25.0	mg/kg wet	1000		114	75-125			
>C12-C28	1060	25.0	"	1000		106	75-125			
Surrogate: 1-Chlorooctane	108		"	100		108	70-130			
Surrogate: o-Terphenyl	59.0		"	50.0		118	70-130			

**LCS Dup (P7G1106-BSD1)**

Prepared & Analyzed: 07/07/17

C6-C12	1030	25.0	mg/kg wet	1000		103	75-125	9.86	20	
>C12-C28	1040	25.0	"	1000		104	75-125	2.03	20	
Surrogate: 1-Chlorooctane	122		"	100		122	70-130			
Surrogate: o-Terphenyl	55.8		"	50.0		112	70-130			

**Matrix Spike (P7G1106-MS1)**

Source: 7G07005-01

Prepared: 07/07/17 Analyzed: 07/08/17

C6-C12	1280	27.2	mg/kg dry	1090	ND	118	75-125			
>C12-C28	1350	27.2	"	1090	374	89.6	75-125			
Surrogate: 1-Chlorooctane	139		"	109		128	70-130			
Surrogate: o-Terphenyl	64.6		"	54.3		119	70-130			

**Matrix Spike Dup (P7G1106-MSD1)**

Source: 7G07005-01

Prepared: 07/07/17 Analyzed: 07/08/17

C6-C12	1170	27.2	mg/kg dry	1090	ND	108	75-125	8.88	20	
>C12-C28	1240	27.2	"	1090	374	79.3	75-125	12.2	20	
Surrogate: 1-Chlorooctane	140		"	109		129	70-130			
Surrogate: o-Terphenyl	58.5		"	54.3		108	70-130			

Safety & Environmental Solutions, Inc.  
703 E Clinton  
Hobbs, New Mexico TX, 88240

Project: Pride NM 83 SWD State #1  
Project Number: PRI-17-001  
Project Manager: Bob Allen

Fax: (575) 393-4388

**Total Petroleum Hydrocarbons C6-C35 by EPA Method 8015M - Quality Control**  
**Permian Basin Environmental Lab, L.P.**

Analyte	Result	Reporting Limit	Units	Spike Level	Source Result	%REC	%REC Limits	RPD	RPD Limit	Notes
---------	--------	--------------------	-------	----------------	------------------	------	----------------	-----	--------------	-------

**Batch P7G1109 - TX 1005**

**Blank (P7G1109-BLK1)**

Prepared & Analyzed: 07/07/17

C6-C12	ND	25.0	mg/kg wet							
>C12-C28	ND	25.0	"							
>C28-C35	ND	25.0	"							
Surrogate: 1-Chlorooctane	95.0		"	100		95.0	70-130			
Surrogate: o-Terphenyl	49.6		"	50.0		99.2	70-130			

**LCS (P7G1109-BS1)**

Prepared & Analyzed: 07/07/17

C6-C12	966	25.0	mg/kg wet	1000		96.6	75-125			
>C12-C28	959	25.0	"	1000		95.9	75-125			
Surrogate: 1-Chlorooctane	103		"	100		103	70-130			
Surrogate: o-Terphenyl	57.1		"	50.0		114	70-130			

**LCS Dup (P7G1109-BSD1)**

Prepared & Analyzed: 07/07/17

C6-C12	956	25.0	mg/kg wet	1000		95.6	75-125	1.01	20	
>C12-C28	961	25.0	"	1000		96.1	75-125	0.244	20	
Surrogate: 1-Chlorooctane	99.9		"	100		99.9	70-130			
Surrogate: o-Terphenyl	47.5		"	50.0		95.0	70-130			

**Matrix Spike (P7G1109-MS1)**

Source: 7G07005-03

Prepared: 07/07/17 Analyzed: 07/08/17

C6-C12	1240	30.9	mg/kg dry	1230	ND	100	75-125			
>C12-C28	1200	30.9	"	1230	17.6	96.1	75-125			
Surrogate: 1-Chlorooctane	129		"	123		105	70-130			
Surrogate: o-Terphenyl	60.2		"	61.7		97.6	70-130			

**Matrix Spike Dup (P7G1109-MSD1)**

Source: 7G07005-03

Prepared: 07/07/17 Analyzed: 07/08/17

C6-C12	1260	30.9	mg/kg dry	1230	ND	102	75-125	2.05	20	
>C12-C28	1270	30.9	"	1230	17.6	102	75-125	5.60	20	
Surrogate: 1-Chlorooctane	134		"	123		108	70-130			
Surrogate: o-Terphenyl	63.3		"	61.7		102	70-130			

### Notes and Definitions

R3	The RPD exceeded the acceptance limit due to sample matrix effects.
BULK	Samples received in Bulk soil containers
DET	Analyte DETECTED
ND	Analyte NOT DETECTED at or above the reporting limit
NR	Not Reported
dry	Sample results reported on a dry weight basis
RPD	Relative Percent Difference
LCS	Laboratory Control Spike
MS	Matrix Spike
Dup	Duplicate

Report Approved By:



Date:

7/13/2017

Brent Barron, Laboratory Director/Technical Director

This material is intended only for the use of the individual (s) or entity to whom it is addressed, and may contain information that is privileged and confidential.

If you have received this material in error, please notify us immediately at 432-686-7235.



## CHAIN OF CUSTODY RECORD AND ANALYSIS REQUEST

Permian Basin Environmental Lab, LP  
1400 Rankin Hwy  
Midland, Texas 79701

Phone: 432-686-7235

Project Manager:

Bob Allen

Company Name

Safety &amp; Environmental Solutions

Company Address:

703 E. Clinton

City/State/Zip:

Hobbs NM 88240

Telephone No:

575-397-0510

Fax No:

Sampler Signature:

S. J. Jern

e-mail:

Project Name:

PRIDE  
NM 83 SAND STATE-1

Project #:

PRI-17-001

Project Loc:

Lea County

PO #:

Report Format:

☒ Standard☐ TRRP☐ NPDES

(lab use only)

ORDER #:

7607005

LAB # (lab use only)	FIELD CODE		Beginning Depth	Ending Depth	Date Sampled	Time Sampled	Field Filtered	Total # of Containers	Ice	HNO <sub>3</sub> /acid free	HCl	H <sub>2</sub> SO <sub>4</sub>	NaOH	Na <sub>2</sub> S <sub>2</sub> O <sub>8</sub>	None 1L Poly	NaOH/ZnAc	DW=Drinking Water SL=Sludge	GW = Groundwater S=Soils/Solid	NP=Non-Potable Specify Other	TPH by TX 1005 801SB 801SM	Chloride	BTEX by 8021B	BTEX 8021	TPH 801S	CHLORIDE 300	
1	TT-1	SURFACE			07/05	0900			X														X	X	X	X
2	TT-1	4 FT			07/05	1000			X														X	X	X	X
3	TT-1	8 FT			07/05	1020			X														X	X	X	X
4	TT-1	12 FT			07/05	1035			X														X	X	X	X
																	</									

Special Instructions:

NEW MEXICO METHODS

Relinquished by:

S. J. Jern

Date

07/06

Time

1400

Received by:

C. J. Jern

Date

7-6-06

Time

1400

Relinquished by:

C. J. Jern

Date

7/6/06

Time

1400

Received by:

C. J. Jern

Date

7/6/06

Time

1400

Laboratory Comments:

Sample Containers Intact?

N

VOCs Free of Headspace?

N

Labels on container(s)

N

Custody seals on container(s)

N

Custody seals on cooler(s)

N

Sample Hand Delivered

N

by Sampler/Client Rep.?

N

by Courier? UPS DHL FedEx Lone Star

N

Temperature Upon Receipt

N

Received Adjusted: 2.9 °C Factor

N



Hall Environmental Analysis Laboratory  
4901 Hawkins NE  
Albuquerque, NM 87109  
TEL: 505-345-3975 FAX: 505-345-4107  
Website: [www.hallenvironmental.com](http://www.hallenvironmental.com)

February 01, 2018

Andrew Parker

R.T. Hicks Consultants, LTD  
901 Rio Grande Blvd. NW  
Suite F-142  
Albuquerque, NM 87104  
TEL: (505) 266-5004  
FAX (505) 266-0745

RE: NM 87 State 001 Tank Battery

OrderNo.: 1801659

Dear Andrew Parker:

Hall Environmental Analysis Laboratory received 18 sample(s) on 1/11/2018 for the analyses presented in the following report.

These were analyzed according to EPA procedures or equivalent. To access our accredited tests please go to [www.hallenvironmental.com](http://www.hallenvironmental.com) or the state specific web sites. In order to properly interpret your results, it is imperative that you review this report in its entirety. See the sample checklist and/or the Chain of Custody for information regarding the sample receipt temperature and preservation. Data qualifiers or a narrative will be provided if the sample analysis or analytical quality control parameters require a flag. When necessary, data qualifiers are provided on both the sample analysis report and the QC summary report, both sections should be reviewed. All samples are reported, as received, unless otherwise indicated. Lab measurement of analytes considered field parameters that require analysis within 15 minutes of sampling such as pH and residual chlorine are qualified as being analyzed outside of the recommended holding time.

Please don't hesitate to contact HEAL for any additional information or clarifications.

ADHS Cert #AZ0682 -- NMED-DWB Cert #NM9425 -- NMED-Micro Cert #NM0190

Sincerely,

A handwritten signature in black ink, appearing to read 'Andy Freeman', is written over a horizontal line.

Andy Freeman  
Laboratory Manager  
4901 Hawkins NE  
Albuquerque, NM 87109

# Hall Environmental Analysis Laboratory, Inc.

## Analytical Report

Lab Order **1801659**

Date Reported: **2/1/2018**

**CLIENT:** R.T. Hicks Consultants, LTD

**Client Sample ID:** 2017 East @ 0.5 ft

**Project:** NM 87 State 001 Tank Battery

**Collection Date:** 1/8/2018 8:45:00 AM

**Lab ID:** 1801659-001

**Matrix:** SOIL

**Received Date:** 1/11/2018 2:15:00 PM

Analyses	Result	PQL	Qual	Units	DF	Date Analyzed	Batch
<b>EPA METHOD 300.0: ANIONS</b>							Analyst: <b>MRA</b>
Chloride	ND	30		mg/Kg	20	1/17/2018 2:33:10 PM	36067
<b>EPA METHOD 8015M/D: DIESEL RANGE ORGANICS</b>							Analyst: <b>TOM</b>
Diesel Range Organics (DRO)	ND	9.6		mg/Kg	1	1/16/2018 10:32:53 AM	36022
Motor Oil Range Organics (MRO)	ND	48		mg/Kg	1	1/16/2018 10:32:53 AM	36022
Surr: DNOP	101	70-130		%Rec	1	1/16/2018 10:32:53 AM	36022
<b>EPA METHOD 8015D: GASOLINE RANGE</b>							Analyst: <b>NSB</b>
Gasoline Range Organics (GRO)	ND	4.9		mg/Kg	1	1/15/2018 10:21:21 AM	36006
Surr: BFB	87.1	15-316		%Rec	1	1/15/2018 10:21:21 AM	36006
<b>EPA METHOD 8260B: VOLATILES SHORT LIST</b>							Analyst: <b>AG</b>
Benzene	ND	0.025		mg/Kg	1	1/15/2018 11:15:19 AM	36006
Toluene	ND	0.049		mg/Kg	1	1/15/2018 11:15:19 AM	36006
Ethylbenzene	ND	0.049		mg/Kg	1	1/15/2018 11:15:19 AM	36006
Xylenes, Total	ND	0.098		mg/Kg	1	1/15/2018 11:15:19 AM	36006
Surr: 4-Bromofluorobenzene	105	70-130		%Rec	1	1/15/2018 11:15:19 AM	36006
Surr: Toluene-d8	92.3	70-130		%Rec	1	1/15/2018 11:15:19 AM	36006

Refer to the QC Summary report and sample login checklist for flagged QC data and preservation information.

<b>Qualifiers:</b>	*	Value exceeds Maximum Contaminant Level.	B	Analyte detected in the associated Method Blank
	D	Sample Diluted Due to Matrix	E	Value above quantitation range
	H	Holding times for preparation or analysis exceeded	J	Analyte detected below quantitation limits
	ND	Not Detected at the Reporting Limit	P	Sample pH Not In Range
	PQL	Practical Quantitative Limit	RL	Reporting Detection Limit
	S	% Recovery outside of range due to dilution or matrix	W	Sample container temperature is out of limit as specified



# Hall Environmental Analysis Laboratory, Inc.

## Analytical Report

Lab Order **1801659**

Date Reported: **2/1/2018**

**CLIENT:** R.T. Hicks Consultants, LTD

**Client Sample ID:** 2017 West @ 0.5 ft

**Project:** NM 87 State 001 Tank Battery

**Collection Date:** 1/8/2018 9:00:00 AM

**Lab ID:** 1801659-002

**Matrix:** SOIL

**Received Date:** 1/11/2018 2:15:00 PM

Analyses	Result	PQL	Qual	Units	DF	Date Analyzed	Batch
<b>EPA METHOD 300.0: ANIONS</b>							Analyst: <b>MRA</b>
Chloride	ND	30		mg/Kg	20	1/17/2018 2:45:35 PM	36067
<b>EPA METHOD 8015M/D: DIESEL RANGE ORGANICS</b>							Analyst: <b>TOM</b>
Diesel Range Organics (DRO)	ND	10		mg/Kg	1	1/16/2018 5:57:24 PM	36022
Motor Oil Range Organics (MRO)	ND	51		mg/Kg	1	1/16/2018 5:57:24 PM	36022
Surr: DNOP	77.7	70-130		%Rec	1	1/16/2018 5:57:24 PM	36022
<b>EPA METHOD 8015D: GASOLINE RANGE</b>							Analyst: <b>NSB</b>
Gasoline Range Organics (GRO)	ND	5.0		mg/Kg	1	1/15/2018 10:45:09 AM	36006
Surr: BFB	91.3	15-316		%Rec	1	1/15/2018 10:45:09 AM	36006
<b>EPA METHOD 8260B: VOLATILES SHORT LIST</b>							Analyst: <b>AG</b>
Benzene	ND	0.025		mg/Kg	1	1/15/2018 12:24:01 PM	36006
Toluene	ND	0.050		mg/Kg	1	1/15/2018 12:24:01 PM	36006
Ethylbenzene	ND	0.050		mg/Kg	1	1/15/2018 12:24:01 PM	36006
Xylenes, Total	ND	0.10		mg/Kg	1	1/15/2018 12:24:01 PM	36006
Surr: 4-Bromofluorobenzene	110	70-130		%Rec	1	1/15/2018 12:24:01 PM	36006
Surr: Toluene-d8	94.2	70-130		%Rec	1	1/15/2018 12:24:01 PM	36006

Refer to the QC Summary report and sample login checklist for flagged QC data and preservation information.

<b>Qualifiers:</b>	*	Value exceeds Maximum Contaminant Level.	B	Analyte detected in the associated Method Blank
	D	Sample Diluted Due to Matrix	E	Value above quantitation range
	H	Holding times for preparation or analysis exceeded	J	Analyte detected below quantitation limits
	ND	Not Detected at the Reporting Limit	P	Sample pH Not In Range
	PQL	Practical Quantitative Limit	RL	Reporting Detection Limit
	S	% Recovery outside of range due to dilution or matrix	W	Sample container temperature is out of limit as specified

# Hall Environmental Analysis Laboratory, Inc.

## Analytical Report

Lab Order **1801659**

Date Reported: **2/1/2018**

**CLIENT:** R.T. Hicks Consultants, LTD

**Client Sample ID:** 2017 NW @ 0.5 ft

**Project:** NM 87 State 001 Tank Battery

**Collection Date:** 1/8/2018 9:15:00 AM

**Lab ID:** 1801659-003

**Matrix:** SOIL

**Received Date:** 1/11/2018 2:15:00 PM

Analyses	Result	PQL	Qual	Units	DF	Date Analyzed	Batch
<b>EPA METHOD 300.0: ANIONS</b>							Analyst: <b>MRA</b>
Chloride	ND	30		mg/Kg	20	1/17/2018 2:57:59 PM	36067
<b>EPA METHOD 8015M/D: DIESEL RANGE ORGANICS</b>							Analyst: <b>TOM</b>
Diesel Range Organics (DRO)	ND	9.7		mg/Kg	1	1/16/2018 12:38:08 PM	36022
Motor Oil Range Organics (MRO)	ND	48		mg/Kg	1	1/16/2018 12:38:08 PM	36022
Surr: DNOP	85.3	70-130		%Rec	1	1/16/2018 12:38:08 PM	36022
<b>EPA METHOD 8015D: GASOLINE RANGE</b>							Analyst: <b>NSB</b>
Gasoline Range Organics (GRO)	ND	4.7		mg/Kg	1	1/15/2018 5:53:49 PM	36006
Surr: BFB	91.7	15-316		%Rec	1	1/15/2018 5:53:49 PM	36006
<b>EPA METHOD 8260B: VOLATILES SHORT LIST</b>							Analyst: <b>AG</b>
Benzene	ND	0.024		mg/Kg	1	1/15/2018 12:46:56 PM	36006
Toluene	ND	0.047		mg/Kg	1	1/15/2018 12:46:56 PM	36006
Ethylbenzene	ND	0.047		mg/Kg	1	1/15/2018 12:46:56 PM	36006
Xylenes, Total	ND	0.095		mg/Kg	1	1/15/2018 12:46:56 PM	36006
Surr: 4-Bromofluorobenzene	112	70-130		%Rec	1	1/15/2018 12:46:56 PM	36006
Surr: Toluene-d8	94.6	70-130		%Rec	1	1/15/2018 12:46:56 PM	36006

Refer to the QC Summary report and sample login checklist for flagged QC data and preservation information.

<b>Qualifiers:</b>	*	Value exceeds Maximum Contaminant Level.	B	Analyte detected in the associated Method Blank
	D	Sample Diluted Due to Matrix	E	Value above quantitation range
	H	Holding times for preparation or analysis exceeded	J	Analyte detected below quantitation limits
	ND	Not Detected at the Reporting Limit	P	Sample pH Not In Range
	PQL	Practical Quantitative Limit	RL	Reporting Detection Limit
	S	% Recovery outside of range due to dilution or matrix	W	Sample container temperature is out of limit as specified

# Hall Environmental Analysis Laboratory, Inc.

## Analytical Report

Lab Order **1801659**

Date Reported: **2/1/2018**

**CLIENT:** R.T. Hicks Consultants, LTD

**Client Sample ID:** 2017 NW Berm @ 2 ft

**Project:** NM 87 State 001 Tank Battery

**Collection Date:** 1/8/2018 9:30:00 AM

**Lab ID:** 1801659-004

**Matrix:** SOIL

**Received Date:** 1/11/2018 2:15:00 PM

Analyses	Result	PQL	Qual	Units	DF	Date Analyzed	Batch
<b>EPA METHOD 300.0: ANIONS</b>							Analyst: <b>CJS</b>
Chloride	4600	150		mg/Kg	100	1/19/2018 12:33:57 AM	36067
<b>EPA METHOD 8015M/D: DIESEL RANGE ORGANICS</b>							Analyst: <b>TOM</b>
Diesel Range Organics (DRO)	12000	1000		mg/Kg	100	1/16/2018 5:33:18 PM	36022
Motor Oil Range Organics (MRO)	9100	5000		mg/Kg	100	1/16/2018 5:33:18 PM	36022
Surr: DNOP	0	70-130	S	%Rec	100	1/16/2018 5:33:18 PM	36022
<b>EPA METHOD 8015D: GASOLINE RANGE</b>							Analyst: <b>NSB</b>
Gasoline Range Organics (GRO)	150	24		mg/Kg	5	1/15/2018 9:33:37 AM	36006
Surr: BFB	193	15-316		%Rec	5	1/15/2018 9:33:37 AM	36006
<b>EPA METHOD 8260B: VOLATILES SHORT LIST</b>							Analyst: <b>AG</b>
Benzene	0.27	0.049		mg/Kg	2	1/15/2018 1:09:56 PM	36006
Toluene	ND	0.098		mg/Kg	2	1/15/2018 1:09:56 PM	36006
Ethylbenzene	0.69	0.098		mg/Kg	2	1/15/2018 1:09:56 PM	36006
Xylenes, Total	1.3	0.20		mg/Kg	2	1/15/2018 1:09:56 PM	36006
Surr: 4-Bromofluorobenzene	123	70-130		%Rec	2	1/15/2018 1:09:56 PM	36006
Surr: Toluene-d8	94.7	70-130		%Rec	2	1/15/2018 1:09:56 PM	36006

Refer to the QC Summary report and sample login checklist for flagged QC data and preservation information.

<b>Qualifiers:</b>	*	Value exceeds Maximum Contaminant Level.	B	Analyte detected in the associated Method Blank
	D	Sample Diluted Due to Matrix	E	Value above quantitation range
	H	Holding times for preparation or analysis exceeded	J	Analyte detected below quantitation limits
	ND	Not Detected at the Reporting Limit	P	Sample pH Not In Range
	PQL	Practical Quantitative Limit	RL	Reporting Detection Limit
	S	% Recovery outside of range due to dilution or matrix	W	Sample container temperature is out of limit as specified

# Hall Environmental Analysis Laboratory, Inc.

## Analytical Report

Lab Order **1801659**

Date Reported: **2/1/2018**

**CLIENT:** R.T. Hicks Consultants, LTD

**Client Sample ID:** 2017 NW Berm @ 12 ft

**Project:** NM 87 State 001 Tank Battery

**Collection Date:** 1/8/2018 9:32:00 AM

**Lab ID:** 1801659-005

**Matrix:** SOIL

**Received Date:** 1/11/2018 2:15:00 PM

Analyses	Result	PQL	Qual	Units	DF	Date Analyzed	Batch
<b>EPA METHOD 300.0: ANIONS</b>							Analyst: <b>CJS</b>
Chloride	2900	150		mg/Kg	100	1/19/2018 12:46:22 AM	36067
<b>EPA METHOD 8015M/D: DIESEL RANGE ORGANICS</b>							Analyst: <b>TOM</b>
Diesel Range Organics (DRO)	7900	98		mg/Kg	10	1/16/2018 1:28:43 PM	36022
Motor Oil Range Organics (MRO)	2900	490		mg/Kg	10	1/16/2018 1:28:43 PM	36022
Surr: DNOP	0	70-130	S	%Rec	10	1/16/2018 1:28:43 PM	36022
<b>EPA METHOD 8015D: GASOLINE RANGE</b>							Analyst: <b>NSB</b>
Gasoline Range Organics (GRO)	420	50		mg/Kg	10	1/15/2018 9:57:38 AM	36006
Surr: BFB	298	15-316		%Rec	10	1/15/2018 9:57:38 AM	36006
<b>EPA METHOD 8260B: VOLATILES SHORT LIST</b>							Analyst: <b>AG</b>
Benzene	ND	0.25		mg/Kg	10	1/15/2018 1:32:54 PM	36006
Toluene	ND	0.50		mg/Kg	10	1/15/2018 1:32:54 PM	36006
Ethylbenzene	7.5	0.50		mg/Kg	10	1/15/2018 1:32:54 PM	36006
Xylenes, Total	27	1.0		mg/Kg	10	1/15/2018 1:32:54 PM	36006
Surr: 4-Bromofluorobenzene	102	70-130		%Rec	10	1/15/2018 1:32:54 PM	36006
Surr: Toluene-d8	102	70-130		%Rec	10	1/15/2018 1:32:54 PM	36006

Refer to the QC Summary report and sample login checklist for flagged QC data and preservation information.

<b>Qualifiers:</b>	*	Value exceeds Maximum Contaminant Level.	B	Analyte detected in the associated Method Blank
	D	Sample Diluted Due to Matrix	E	Value above quantitation range
	H	Holding times for preparation or analysis exceeded	J	Analyte detected below quantitation limits
	ND	Not Detected at the Reporting Limit	P	Sample pH Not In Range
	PQL	Practical Quantitative Limit	RL	Reporting Detection Limit
	S	% Recovery outside of range due to dilution or matrix	W	Sample container temperature is out of limit as specified

# Hall Environmental Analysis Laboratory, Inc.

## Analytical Report

Lab Order **1801659**

Date Reported: **2/1/2018**

**CLIENT:** R.T. Hicks Consultants, LTD

**Client Sample ID:** 2000 North @ 0.5 ft

**Project:** NM 87 State 001 Tank Battery

**Collection Date:** 1/8/2018 10:45:00 AM

**Lab ID:** 1801659-006

**Matrix:** SOIL

**Received Date:** 1/11/2018 2:15:00 PM

Analyses	Result	PQL	Qual	Units	DF	Date Analyzed	Batch
<b>EPA METHOD 300.0: ANIONS</b>							Analyst: <b>MRA</b>
Chloride	ND	30		mg/Kg	20	1/17/2018 4:24:50 PM	36067
<b>EPA METHOD 8015M/D: DIESEL RANGE ORGANICS</b>							Analyst: <b>TOM</b>
Diesel Range Organics (DRO)	56	9.7		mg/Kg	1	1/16/2018 2:17:42 PM	36022
Motor Oil Range Organics (MRO)	62	48		mg/Kg	1	1/16/2018 2:17:42 PM	36022
Surr: DNOP	97.2	70-130		%Rec	1	1/16/2018 2:17:42 PM	36022
<b>EPA METHOD 8015D: GASOLINE RANGE</b>							Analyst: <b>NSB</b>
Gasoline Range Organics (GRO)	ND	4.8		mg/Kg	1	1/15/2018 6:17:41 PM	36006
Surr: BFB	98.0	15-316		%Rec	1	1/15/2018 6:17:41 PM	36006
<b>EPA METHOD 8260B: VOLATILES SHORT LIST</b>							Analyst: <b>AG</b>
Benzene	ND	0.024		mg/Kg	1	1/15/2018 1:55:54 PM	36006
Toluene	ND	0.048		mg/Kg	1	1/15/2018 1:55:54 PM	36006
Ethylbenzene	ND	0.048		mg/Kg	1	1/15/2018 1:55:54 PM	36006
Xylenes, Total	0.22	0.095		mg/Kg	1	1/15/2018 1:55:54 PM	36006
Surr: 4-Bromofluorobenzene	104	70-130		%Rec	1	1/15/2018 1:55:54 PM	36006
Surr: Toluene-d8	92.6	70-130		%Rec	1	1/15/2018 1:55:54 PM	36006

Refer to the QC Summary report and sample login checklist for flagged QC data and preservation information.

<b>Qualifiers:</b>	*	Value exceeds Maximum Contaminant Level.	B	Analyte detected in the associated Method Blank
	D	Sample Diluted Due to Matrix	E	Value above quantitation range
	H	Holding times for preparation or analysis exceeded	J	Analyte detected below quantitation limits
	ND	Not Detected at the Reporting Limit	P	Sample pH Not In Range
	PQL	Practical Quantitative Limit	RL	Reporting Detection Limit
	S	% Recovery outside of range due to dilution or matrix	W	Sample container temperature is out of limit as specified

# Hall Environmental Analysis Laboratory, Inc.

## Analytical Report

Lab Order **1801659**

Date Reported: **2/1/2018**

**CLIENT:** R.T. Hicks Consultants, LTD

**Client Sample ID:** 2000 NE @ 0.5 ft

**Project:** NM 87 State 001 Tank Battery

**Collection Date:** 1/8/2018 11:00:00 AM

**Lab ID:** 1801659-007

**Matrix:** SOIL

**Received Date:** 1/11/2018 2:15:00 PM

Analyses	Result	PQL	Qual	Units	DF	Date Analyzed	Batch
<b>EPA METHOD 300.0: ANIONS</b>							Analyst: <b>MRA</b>
Chloride	260	30		mg/Kg	20	1/17/2018 4:37:15 PM	36067
<b>EPA METHOD 8015M/D: DIESEL RANGE ORGANICS</b>							Analyst: <b>TOM</b>
Diesel Range Organics (DRO)	ND	9.3		mg/Kg	1	1/16/2018 2:42:17 PM	36022
Motor Oil Range Organics (MRO)	ND	47		mg/Kg	1	1/16/2018 2:42:17 PM	36022
Surr: DNOP	98.6	70-130		%Rec	1	1/16/2018 2:42:17 PM	36022
<b>EPA METHOD 8015D: GASOLINE RANGE</b>							Analyst: <b>NSB</b>
Gasoline Range Organics (GRO)	ND	4.9		mg/Kg	1	1/15/2018 6:41:29 PM	36006
Surr: BFB	93.0	15-316		%Rec	1	1/15/2018 6:41:29 PM	36006
<b>EPA METHOD 8260B: VOLATILES SHORT LIST</b>							Analyst: <b>AG</b>
Benzene	ND	0.025		mg/Kg	1	1/15/2018 2:18:49 PM	36006
Toluene	ND	0.049		mg/Kg	1	1/15/2018 2:18:49 PM	36006
Ethylbenzene	ND	0.049		mg/Kg	1	1/15/2018 2:18:49 PM	36006
Xylenes, Total	ND	0.099		mg/Kg	1	1/15/2018 2:18:49 PM	36006
Surr: 4-Bromofluorobenzene	108	70-130		%Rec	1	1/15/2018 2:18:49 PM	36006
Surr: Toluene-d8	93.1	70-130		%Rec	1	1/15/2018 2:18:49 PM	36006

Refer to the QC Summary report and sample login checklist for flagged QC data and preservation information.

<b>Qualifiers:</b>	*	Value exceeds Maximum Contaminant Level.	B	Analyte detected in the associated Method Blank
	D	Sample Diluted Due to Matrix	E	Value above quantitation range
	H	Holding times for preparation or analysis exceeded	J	Analyte detected below quantitation limits
	ND	Not Detected at the Reporting Limit	P	Sample pH Not In Range
	PQL	Practical Quantitative Limit	RL	Reporting Detection Limit
	S	% Recovery outside of range due to dilution or matrix	W	Sample container temperature is out of limit as specified

# Hall Environmental Analysis Laboratory, Inc.

## Analytical Report

Lab Order **1801659**

Date Reported: **2/1/2018**

**CLIENT:** R.T. Hicks Consultants, LTD

**Client Sample ID:** 2000 SW @ 2 ft

**Project:** NM 87 State 001 Tank Battery

**Collection Date:** 1/8/2018 11:15:00 AM

**Lab ID:** 1801659-008

**Matrix:** SOIL

**Received Date:** 1/11/2018 2:15:00 PM

Analyses	Result	PQL	Qual	Units	DF	Date Analyzed	Batch
<b>EPA METHOD 300.0: ANIONS</b>							Analyst: <b>MRA</b>
Chloride	500	30		mg/Kg	20	1/17/2018 4:49:40 PM	36067
<b>EPA METHOD 8015M/D: DIESEL RANGE ORGANICS</b>							Analyst: <b>TOM</b>
Diesel Range Organics (DRO)	ND	9.9		mg/Kg	1	1/16/2018 3:06:55 PM	36022
Motor Oil Range Organics (MRO)	ND	49		mg/Kg	1	1/16/2018 3:06:55 PM	36022
Surr: DNOP	87.9	70-130		%Rec	1	1/16/2018 3:06:55 PM	36022
<b>EPA METHOD 8015D: GASOLINE RANGE</b>							Analyst: <b>NSB</b>
Gasoline Range Organics (GRO)	ND	4.9		mg/Kg	1	1/15/2018 7:05:19 PM	36006
Surr: BFB	91.8	15-316		%Rec	1	1/15/2018 7:05:19 PM	36006
<b>EPA METHOD 8260B: VOLATILES SHORT LIST</b>							Analyst: <b>AG</b>
Benzene	ND	0.024		mg/Kg	1	1/15/2018 2:41:47 PM	36006
Toluene	ND	0.049		mg/Kg	1	1/15/2018 2:41:47 PM	36006
Ethylbenzene	ND	0.049		mg/Kg	1	1/15/2018 2:41:47 PM	36006
Xylenes, Total	ND	0.098		mg/Kg	1	1/15/2018 2:41:47 PM	36006
Surr: 4-Bromofluorobenzene	108	70-130		%Rec	1	1/15/2018 2:41:47 PM	36006
Surr: Toluene-d8	96.9	70-130		%Rec	1	1/15/2018 2:41:47 PM	36006

Refer to the QC Summary report and sample login checklist for flagged QC data and preservation information.

<b>Qualifiers:</b>	*	Value exceeds Maximum Contaminant Level.	B	Analyte detected in the associated Method Blank
	D	Sample Diluted Due to Matrix	E	Value above quantitation range
	H	Holding times for preparation or analysis exceeded	J	Analyte detected below quantitation limits
	ND	Not Detected at the Reporting Limit	P	Sample pH Not In Range
	PQL	Practical Quantitative Limit	RL	Reporting Detection Limit
	S	% Recovery outside of range due to dilution or matrix	W	Sample container temperature is out of limit as specified

# Hall Environmental Analysis Laboratory, Inc.

## Analytical Report

Lab Order **1801659**

Date Reported: **2/1/2018**

**CLIENT:** R.T. Hicks Consultants, LTD

**Client Sample ID:** 2000 SW @ 8 ft

**Project:** NM 87 State 001 Tank Battery

**Collection Date:** 1/8/2018 11:20:00 AM

**Lab ID:** 1801659-009

**Matrix:** SOIL

**Received Date:** 1/11/2018 2:15:00 PM

Analyses	Result	PQL	Qual	Units	DF	Date Analyzed	Batch
<b>EPA METHOD 300.0: ANIONS</b>							Analyst: <b>CJS</b>
Chloride	45	30		mg/Kg	20	1/18/2018 11:19:42 AM	36090

Refer to the QC Summary report and sample login checklist for flagged QC data and preservation information.

<b>Qualifiers:</b>	*	Value exceeds Maximum Contaminant Level.	B	Analyte detected in the associated Method Blank
	D	Sample Diluted Due to Matrix	E	Value above quantitation range
	H	Holding times for preparation or analysis exceeded	J	Analyte detected below quantitation limits
	ND	Not Detected at the Reporting Limit	P	Sample pH Not In Range
	PQL	Practical Quantitative Limit	RL	Reporting Detection Limit
	S	% Recovery outside of range due to dilution or matrix	W	Sample container temperature is out of limit as specified



# Hall Environmental Analysis Laboratory, Inc.

## Analytical Report

Lab Order **1801659**

Date Reported: **2/1/2018**

**CLIENT:** R.T. Hicks Consultants, LTD

**Client Sample ID:** 2000 SE @ 0.5 ft

**Project:** NM 87 State 001 Tank Battery

**Collection Date:** 1/8/2018 12:45:00 PM

**Lab ID:** 1801659-010

**Matrix:** SOIL

**Received Date:** 1/11/2018 2:15:00 PM

Analyses	Result	PQL	Qual	Units	DF	Date Analyzed	Batch
<b>EPA METHOD 300.0: ANIONS</b>							Analyst: <b>CJS</b>
Chloride	ND	30		mg/Kg	20	1/18/2018 12:34:08 PM	36090
<b>EPA METHOD 8015M/D: DIESEL RANGE ORGANICS</b>							Analyst: <b>TOM</b>
Diesel Range Organics (DRO)	ND	9.7		mg/Kg	1	1/16/2018 3:56:02 PM	36022
Motor Oil Range Organics (MRO)	ND	49		mg/Kg	1	1/16/2018 3:56:02 PM	36022
Surr: DNOP	78.5	70-130		%Rec	1	1/16/2018 3:56:02 PM	36022
<b>EPA METHOD 8015D: GASOLINE RANGE</b>							Analyst: <b>NSB</b>
Gasoline Range Organics (GRO)	ND	4.8		mg/Kg	1	1/15/2018 7:29:02 PM	36006
Surr: BFB	90.8	15-316		%Rec	1	1/15/2018 7:29:02 PM	36006
<b>EPA METHOD 8260B: VOLATILES SHORT LIST</b>							Analyst: <b>AG</b>
Benzene	ND	0.024		mg/Kg	1	1/15/2018 3:04:47 PM	36006
Toluene	ND	0.048		mg/Kg	1	1/15/2018 3:04:47 PM	36006
Ethylbenzene	ND	0.048		mg/Kg	1	1/15/2018 3:04:47 PM	36006
Xylenes, Total	ND	0.097		mg/Kg	1	1/15/2018 3:04:47 PM	36006
Surr: 4-Bromofluorobenzene	110	70-130		%Rec	1	1/15/2018 3:04:47 PM	36006
Surr: Toluene-d8	94.2	70-130		%Rec	1	1/15/2018 3:04:47 PM	36006

Refer to the QC Summary report and sample login checklist for flagged QC data and preservation information.

<b>Qualifiers:</b>	*	Value exceeds Maximum Contaminant Level.	B	Analyte detected in the associated Method Blank
	D	Sample Diluted Due to Matrix	E	Value above quantitation range
	H	Holding times for preparation or analysis exceeded	J	Analyte detected below quantitation limits
	ND	Not Detected at the Reporting Limit	P	Sample pH Not In Range
	PQL	Practical Quantitative Limit	RL	Reporting Detection Limit
	S	% Recovery outside of range due to dilution or matrix	W	Sample container temperature is out of limit as specified

# Hall Environmental Analysis Laboratory, Inc.

## Analytical Report

Lab Order **1801659**

Date Reported: **2/1/2018**

**CLIENT:** R.T. Hicks Consultants, LTD

**Client Sample ID:** SB 1 @ 0 ft

**Project:** NM 87 State 001 Tank Battery

**Collection Date:** 1/8/2018 9:30:00 AM

**Lab ID:** 1801659-011

**Matrix:** SOIL

**Received Date:** 1/11/2018 2:15:00 PM

Analyses	Result	PQL	Qual	Units	DF	Date Analyzed	Batch
<b>EPA METHOD 300.0: ANIONS</b>							Analyst: <b>CJS</b>
Chloride	93	30		mg/Kg	20	1/18/2018 12:46:32 PM	36090
<b>EPA METHOD 8015M/D: DIESEL RANGE ORGANICS</b>							Analyst: <b>TOM</b>
Diesel Range Organics (DRO)	140	9.5		mg/Kg	1	1/16/2018 4:20:18 PM	36022
Motor Oil Range Organics (MRO)	230	48		mg/Kg	1	1/16/2018 4:20:18 PM	36022
Surr: DNOP	95.1	70-130		%Rec	1	1/16/2018 4:20:18 PM	36022
<b>EPA METHOD 8015D: GASOLINE RANGE</b>							Analyst: <b>NSB</b>
Gasoline Range Organics (GRO)	ND	4.7		mg/Kg	1	1/15/2018 7:52:47 PM	36006
Surr: BFB	88.6	15-316		%Rec	1	1/15/2018 7:52:47 PM	36006
<b>EPA METHOD 8260B: VOLATILES SHORT LIST</b>							Analyst: <b>AG</b>
Benzene	ND	0.023		mg/Kg	1	1/15/2018 3:27:36 PM	36006
Toluene	ND	0.047		mg/Kg	1	1/15/2018 3:27:36 PM	36006
Ethylbenzene	ND	0.047		mg/Kg	1	1/15/2018 3:27:36 PM	36006
Xylenes, Total	ND	0.093		mg/Kg	1	1/15/2018 3:27:36 PM	36006
Surr: 4-Bromofluorobenzene	111	70-130		%Rec	1	1/15/2018 3:27:36 PM	36006
Surr: Toluene-d8	95.1	70-130		%Rec	1	1/15/2018 3:27:36 PM	36006

Refer to the QC Summary report and sample login checklist for flagged QC data and preservation information.

<b>Qualifiers:</b>	*	Value exceeds Maximum Contaminant Level.	B	Analyte detected in the associated Method Blank
	D	Sample Diluted Due to Matrix	E	Value above quantitation range
	H	Holding times for preparation or analysis exceeded	J	Analyte detected below quantitation limits
	ND	Not Detected at the Reporting Limit	P	Sample pH Not In Range
	PQL	Practical Quantitative Limit	RL	Reporting Detection Limit
	S	% Recovery outside of range due to dilution or matrix	W	Sample container temperature is out of limit as specified

# Hall Environmental Analysis Laboratory, Inc.

## Analytical Report

Lab Order **1801659**

Date Reported: **2/1/2018**

**CLIENT:** R.T. Hicks Consultants, LTD

**Client Sample ID:** SB 1 @ 15 ft

**Project:** NM 87 State 001 Tank Battery

**Collection Date:** 1/8/2018

**Lab ID:** 1801659-012

**Matrix:** SOIL

**Received Date:** 1/11/2018 2:15:00 PM

Analyses	Result	PQL	Qual	Units	DF	Date Analyzed	Batch
<b>EPA METHOD 300.0: ANIONS</b>						Analyst: <b>CJS</b>	
Chloride	40	30		mg/Kg	20	1/18/2018 12:58:57 PM	36090

Refer to the QC Summary report and sample login checklist for flagged QC data and preservation information.

<b>Qualifiers:</b>	*	Value exceeds Maximum Contaminant Level.	B	Analyte detected in the associated Method Blank
	D	Sample Diluted Due to Matrix	E	Value above quantitation range
	H	Holding times for preparation or analysis exceeded	J	Analyte detected below quantitation limits
	ND	Not Detected at the Reporting Limit	P	Sample pH Not In Range
	PQL	Practical Quantitative Limit	RL	Reporting Detection Limit
	S	% Recovery outside of range due to dilution or matrix	W	Sample container temperature is out of limit as specified

# Hall Environmental Analysis Laboratory, Inc.

## Analytical Report

Lab Order **1801659**

Date Reported: **2/1/2018**

**CLIENT:** R.T. Hicks Consultants, LTD

**Client Sample ID:** SB 2 @ 0 ft

**Project:** NM 87 State 001 Tank Battery

**Collection Date:** 1/8/2018 11:38:00 AM

**Lab ID:** 1801659-013

**Matrix:** SOIL

**Received Date:** 1/11/2018 2:15:00 PM

Analyses	Result	PQL	Qual	Units	DF	Date Analyzed	Batch
<b>EPA METHOD 300.0: ANIONS</b>							Analyst: <b>MRA</b>
Chloride	4200	150		mg/Kg	100	1/19/2018 10:35:22 PM	36090
<b>EPA METHOD 8015M/D: DIESEL RANGE ORGANICS</b>							Analyst: <b>TOM</b>
Diesel Range Organics (DRO)	ND	9.8		mg/Kg	1	1/16/2018 4:44:54 PM	36022
Motor Oil Range Organics (MRO)	ND	49		mg/Kg	1	1/16/2018 4:44:54 PM	36022
Surr: DNOP	81.3	70-130		%Rec	1	1/16/2018 4:44:54 PM	36022
<b>EPA METHOD 8015D: GASOLINE RANGE</b>							Analyst: <b>NSB</b>
Gasoline Range Organics (GRO)	ND	4.6		mg/Kg	1	1/15/2018 8:16:29 PM	36006
Surr: BFB	89.2	15-316		%Rec	1	1/15/2018 8:16:29 PM	36006
<b>EPA METHOD 8260B: VOLATILES SHORT LIST</b>							Analyst: <b>AG</b>
Benzene	ND	0.023		mg/Kg	1	1/15/2018 3:50:36 PM	36006
Toluene	ND	0.046		mg/Kg	1	1/15/2018 3:50:36 PM	36006
Ethylbenzene	ND	0.046		mg/Kg	1	1/15/2018 3:50:36 PM	36006
Xylenes, Total	ND	0.093		mg/Kg	1	1/15/2018 3:50:36 PM	36006
Surr: 4-Bromofluorobenzene	108	70-130		%Rec	1	1/15/2018 3:50:36 PM	36006
Surr: Toluene-d8	95.6	70-130		%Rec	1	1/15/2018 3:50:36 PM	36006

Refer to the QC Summary report and sample login checklist for flagged QC data and preservation information.

<b>Qualifiers:</b>	*	Value exceeds Maximum Contaminant Level.	B	Analyte detected in the associated Method Blank
	D	Sample Diluted Due to Matrix	E	Value above quantitation range
	H	Holding times for preparation or analysis exceeded	J	Analyte detected below quantitation limits
	ND	Not Detected at the Reporting Limit	P	Sample pH Not In Range
	PQL	Practical Quantitative Limit	RL	Reporting Detection Limit
	S	% Recovery outside of range due to dilution or matrix	W	Sample container temperature is out of limit as specified

# Hall Environmental Analysis Laboratory, Inc.

## Analytical Report

Lab Order **1801659**

Date Reported: **2/1/2018**

**CLIENT:** R.T. Hicks Consultants, LTD

**Client Sample ID:** SB 2 @ 9 ft

**Project:** NM 87 State 001 Tank Battery

**Collection Date:** 1/8/2018 10:53:00 AM

**Lab ID:** 1801659-014

**Matrix:** SOIL

**Received Date:** 1/11/2018 2:15:00 PM

Analyses	Result	PQL	Qual	Units	DF	Date Analyzed	Batch
<b>EPA METHOD 300.0: ANIONS</b>							Analyst: <b>CJS</b>
Chloride	ND	30		mg/Kg	20	1/18/2018 1:23:46 PM	36090

Refer to the QC Summary report and sample login checklist for flagged QC data and preservation information.

<b>Qualifiers:</b>	*	Value exceeds Maximum Contaminant Level.	B	Analyte detected in the associated Method Blank
	D	Sample Diluted Due to Matrix	E	Value above quantitation range
	H	Holding times for preparation or analysis exceeded	J	Analyte detected below quantitation limits
	ND	Not Detected at the Reporting Limit	P	Sample pH Not In Range
	PQL	Practical Quantitative Limit	RL	Reporting Detection Limit
	S	% Recovery outside of range due to dilution or matrix	W	Sample container temperature is out of limit as specified

# Hall Environmental Analysis Laboratory, Inc.

## Analytical Report

Lab Order **1801659**

Date Reported: **2/1/2018**

**CLIENT:** R.T. Hicks Consultants, LTD

**Client Sample ID:** SB 2 @ 15 ft

**Project:** NM 87 State 001 Tank Battery

**Collection Date:** 1/8/2018 12:30:00 PM

**Lab ID:** 1801659-015

**Matrix:** SOIL

**Received Date:** 1/11/2018 2:15:00 PM

Analyses	Result	PQL	Qual	Units	DF	Date Analyzed	Batch
<b>EPA METHOD 300.0: ANIONS</b>							Analyst: <b>CJS</b>
Chloride	ND	30		mg/Kg	20	1/18/2018 1:36:11 PM	36090

Refer to the QC Summary report and sample login checklist for flagged QC data and preservation information.

<b>Qualifiers:</b>	*	Value exceeds Maximum Contaminant Level.	B	Analyte detected in the associated Method Blank
	D	Sample Diluted Due to Matrix	E	Value above quantitation range
	H	Holding times for preparation or analysis exceeded	J	Analyte detected below quantitation limits
	ND	Not Detected at the Reporting Limit	P	Sample pH Not In Range
	PQL	Practical Quantitative Limit	RL	Reporting Detection Limit
	S	% Recovery outside of range due to dilution or matrix	W	Sample container temperature is out of limit as specified



# Hall Environmental Analysis Laboratory, Inc.

## Analytical Report

Lab Order **1801659**

Date Reported: **2/1/2018**

**CLIENT:** R.T. Hicks Consultants, LTD

**Client Sample ID:** SB 3 @ 5 ft

**Project:** NM 87 State 001 Tank Battery

**Collection Date:** 1/8/2018 1:58:00 PM

**Lab ID:** 1801659-016

**Matrix:** SOIL

**Received Date:** 1/11/2018 2:15:00 PM

Analyses	Result	PQL	Qual	Units	DF	Date Analyzed	Batch
<b>EPA METHOD 300.0: ANIONS</b>							Analyst: <b>CJS</b>
Chloride	660	30		mg/Kg	20	1/18/2018 1:48:36 PM	36090
<b>EPA METHOD 8015M/D: DIESEL RANGE ORGANICS</b>							Analyst: <b>TOM</b>
Diesel Range Organics (DRO)	ND	9.5		mg/Kg	1	1/16/2018 5:09:04 PM	36022
Motor Oil Range Organics (MRO)	ND	47		mg/Kg	1	1/16/2018 5:09:04 PM	36022
Surr: DNOP	85.0	70-130		%Rec	1	1/16/2018 5:09:04 PM	36022
<b>EPA METHOD 8015D: GASOLINE RANGE</b>							Analyst: <b>NSB</b>
Gasoline Range Organics (GRO)	ND	4.8		mg/Kg	1	1/15/2018 8:40:13 PM	36006
Surr: BFB	87.6	15-316		%Rec	1	1/15/2018 8:40:13 PM	36006
<b>EPA METHOD 8260B: VOLATILES SHORT LIST</b>							Analyst: <b>AG</b>
Benzene	ND	0.024		mg/Kg	1	1/15/2018 4:13:32 PM	36006
Toluene	ND	0.048		mg/Kg	1	1/15/2018 4:13:32 PM	36006
Ethylbenzene	ND	0.048		mg/Kg	1	1/15/2018 4:13:32 PM	36006
Xylenes, Total	ND	0.095		mg/Kg	1	1/15/2018 4:13:32 PM	36006
Surr: 4-Bromofluorobenzene	109	70-130		%Rec	1	1/15/2018 4:13:32 PM	36006
Surr: Toluene-d8	92.7	70-130		%Rec	1	1/15/2018 4:13:32 PM	36006

Refer to the QC Summary report and sample login checklist for flagged QC data and preservation information.

<b>Qualifiers:</b>	*	Value exceeds Maximum Contaminant Level.	B	Analyte detected in the associated Method Blank
	D	Sample Diluted Due to Matrix	E	Value above quantitation range
	H	Holding times for preparation or analysis exceeded	J	Analyte detected below quantitation limits
	ND	Not Detected at the Reporting Limit	P	Sample pH Not In Range
	PQL	Practical Quantitative Limit	RL	Reporting Detection Limit
	S	% Recovery outside of range due to dilution or matrix	W	Sample container temperature is out of limit as specified

# Hall Environmental Analysis Laboratory, Inc.

## Analytical Report

Lab Order **1801659**

Date Reported: **2/1/2018**

**CLIENT:** R.T. Hicks Consultants, LTD

**Client Sample ID:** SB 3 @ 21 ft

**Project:** NM 87 State 001 Tank Battery

**Collection Date:** 1/8/2018 1:48:00 PM

**Lab ID:** 1801659-017

**Matrix:** SOIL

**Received Date:** 1/11/2018 2:15:00 PM

Analyses	Result	PQL	Qual	Units	DF	Date Analyzed	Batch
<b>EPA METHOD 300.0: ANIONS</b>							Analyst: <b>CJS</b>
Chloride	220	30		mg/Kg	20	1/18/2018 2:25:50 PM	36090

Refer to the QC Summary report and sample login checklist for flagged QC data and preservation information.

<b>Qualifiers:</b>	*	Value exceeds Maximum Contaminant Level.	B	Analyte detected in the associated Method Blank
	D	Sample Diluted Due to Matrix	E	Value above quantitation range
	H	Holding times for preparation or analysis exceeded	J	Analyte detected below quantitation limits
	ND	Not Detected at the Reporting Limit	P	Sample pH Not In Range
	PQL	Practical Quantitative Limit	RL	Reporting Detection Limit
	S	% Recovery outside of range due to dilution or matrix	W	Sample container temperature is out of limit as specified

# Hall Environmental Analysis Laboratory, Inc.

## Analytical Report

Lab Order **1801659**

Date Reported: **2/1/2018**

**CLIENT:** R.T. Hicks Consultants, LTD

**Client Sample ID:** SB 3 @ 31 ft

**Project:** NM 87 State 001 Tank Battery

**Collection Date:** 1/8/2018 3:33:00 PM

**Lab ID:** 1801659-018

**Matrix:** SOIL

**Received Date:** 1/11/2018 2:15:00 PM

Analyses	Result	PQL	Qual	Units	DF	Date Analyzed	Batch
<b>EPA METHOD 300.0: ANIONS</b>							Analyst: <b>CJS</b>
Chloride	200	30		mg/Kg	20	1/18/2018 2:38:15 PM	36090

Refer to the QC Summary report and sample login checklist for flagged QC data and preservation information.

<b>Qualifiers:</b>	*	Value exceeds Maximum Contaminant Level.	B	Analyte detected in the associated Method Blank
	D	Sample Diluted Due to Matrix	E	Value above quantitation range
	H	Holding times for preparation or analysis exceeded	J	Analyte detected below quantitation limits
	ND	Not Detected at the Reporting Limit	P	Sample pH Not In Range
	PQL	Practical Quantitative Limit	RL	Reporting Detection Limit
	S	% Recovery outside of range due to dilution or matrix	W	Sample container temperature is out of limit as specified

# QC SUMMARY REPORT

## Hall Environmental Analysis Laboratory, Inc.

WO#: 1801659

01-Feb-18

**Client:** R.T. Hicks Consultants, LTD  
**Project:** NM 87 State 001 Tank Battery

Sample ID	MB-36067		SampType:	mblk		TestCode:	EPA Method 300.0: Anions				
Client ID:	PBS		Batch ID:	36067		RunNo:	48508				
Prep Date:	1/17/2018		Analysis Date:	1/17/2018		SeqNo:	1560534		Units:	mg/Kg	
Analyte	Result	PQL	SPK value	SPK Ref Val	%REC	LowLimit	HighLimit	%RPD	RPDLimit	Qual	
Chloride	ND	1.5									

Sample ID	LCS-36067		SampType: lcs		TestCode: EPA Method 300.0: Anions					
Client ID:	LCSS		Batch ID: 36067		RunNo: 48508					
Prep Date:	1/17/2018		Analysis Date: 1/17/2018		SeqNo: 1560535		Units: mg/Kg			
Analyte	Result	PQL	SPK value	SPK Ref Val	%REC	LowLimit	HighLimit	%RPD	RPDLimit	Qual
Chloride	15	1.5	15.00	0	98.2	90	110			

Sample ID	MB-36090		SampType:	mblk		TestCode:	EPA Method 300.0: Anions				
Client ID:	PBS		Batch ID:	36090		RunNo:	48535				
Prep Date:	1/18/2018		Analysis Date:	1/18/2018		SeqNo:	1561668		Units:	mg/Kg	
Analyte	Result	PQL	SPK value	SPK Ref Val	%REC	LowLimit	HighLimit	%RPD	RPDLimit	Qual	
Chloride	ND	1.5									

Sample ID	LCS-36090		SampType: lcs		TestCode: EPA Method 300.0: Anions					
Client ID:	LCSS		Batch ID: 36090		RunNo: 48535					
Prep Date:	1/18/2018		Analysis Date: 1/18/2018		SeqNo: 1561669		Units: mg/Kg			
Analyte	Result	PQL	SPK value	SPK Ref Val	%REC	LowLimit	HighLimit	%RPD	RPDLimit	Qual
Chloride	15	1.5	15.00	0	97.9	90	110			

### Qualifiers:

* Value exceeds Maximum Contaminant Level.	B Analyte detected in the associated Method Blank
D Sample Diluted Due to Matrix	E Value above quantitation range
H Holding times for preparation or analysis exceeded	J Analyte detected below quantitation limits
ND Not Detected at the Reporting Limit	P Sample pH Not In Range
PQL Practical Quantitative Limit	RL Reporting Detection Limit
S % Recovery outside of range due to dilution or matrix	W Sample container temperature is out of limit as specified

# QC SUMMARY REPORT

## Hall Environmental Analysis Laboratory, Inc.

WO#: 1801659

01-Feb-18

**Client:** R.T. Hicks Consultants, LTD  
**Project:** NM 87 State 001 Tank Battery

Sample ID	LCS-36022		SampType: LCS		TestCode: EPA Method 8015M/D: Diesel Range Organics					
Client ID:	LCSS		Batch ID: 36022		RunNo: 48464					
Prep Date:	1/15/2018		Analysis Date: 1/16/2018		SeqNo: 1557778		Units: mg/Kg			
Analyte	Result	PQL	SPK value	SPK Ref Val	%REC	LowLimit	HighLimit	%RPD	RPDLimit	Qual
Diesel Range Organics (DRO)	45	10	50.00	0	90.4	70	130			
Surr: DNOP	4.4		5.000		88.3	70	130			

Sample ID	MB-36022		SampType: MBLK		TestCode: EPA Method 8015M/D: Diesel Range Organics					
Client ID:	PBS		Batch ID: 36022		RunNo: 48464					
Prep Date:	1/15/2018		Analysis Date: 1/16/2018		SeqNo: 1557779		Units: mg/Kg			
Analyte	Result	PQL	SPK value	SPK Ref Val	%REC	LowLimit	HighLimit	%RPD	RPDLimit	Qual
Diesel Range Organics (DRO)	ND	10								
Motor Oil Range Organics (MRO)	ND	50								
Surr: DNOP	9.4		10.00		93.6	70	130			

Sample ID	1801659-001AMS		SampType: MS		TestCode: EPA Method 8015M/D: Diesel Range Organics					
Client ID:	2017 East @ 0.5 ft		Batch ID: 36022		RunNo: 48464					
Prep Date:	1/15/2018		Analysis Date: 1/16/2018		SeqNo: 1558759		Units: mg/Kg			
Analyte	Result	PQL	SPK value	SPK Ref Val	%REC	LowLimit	HighLimit	%RPD	RPDLimit	Qual
Diesel Range Organics (DRO)	44	9.4	46.90	5.011	82.4	55.8	125			
Surr: DNOP	4.2		4.690		90.6	70	130			

Sample ID	1801659-001AMSD		SampType: MSD		TestCode: EPA Method 8015M/D: Diesel Range Organics					
Client ID:	2017 East @ 0.5 ft		Batch ID: 36022		RunNo: 48464					
Prep Date:	1/15/2018		Analysis Date: 1/16/2018		SeqNo: 1558761		Units: mg/Kg			
Analyte	Result	PQL	SPK value	SPK Ref Val	%REC	LowLimit	HighLimit	%RPD	RPDLimit	Qual
Diesel Range Organics (DRO)	44	9.5	47.35	5.011	83.4	55.8	125	1.82	20	
Surr: DNOP	4.4		4.735		91.9	70	130	0	0	

### Qualifiers:

* Value exceeds Maximum Contaminant Level.	B Analyte detected in the associated Method Blank
D Sample Diluted Due to Matrix	E Value above quantitation range
H Holding times for preparation or analysis exceeded	J Analyte detected below quantitation limits
ND Not Detected at the Reporting Limit	P Sample pH Not In Range
PQL Practical Quantitative Limit	RL Reporting Detection Limit
S % Recovery outside of range due to dilution or matrix	W Sample container temperature is out of limit as specified

# QC SUMMARY REPORT

## Hall Environmental Analysis Laboratory, Inc.

WO#: 1801659

01-Feb-18

**Client:** R.T. Hicks Consultants, LTD  
**Project:** NM 87 State 001 Tank Battery

Sample ID	MB-36006		SampType: MBLK		TestCode: EPA Method 8015D: Gasoline Range					
Client ID:	PBS		Batch ID: 36006		RunNo: 48452					
Prep Date:	1/12/2018		Analysis Date: 1/15/2018		SeqNo: 1557550		Units: mg/Kg			
Analyte	Result	PQL	SPK value	SPK Ref Val	%REC	LowLimit	HighLimit	%RPD	RPDLimit	Qual
Gasoline Range Organics (GRO)	ND	5.0								
Surr: BFB	930		1000		93.2	15	316			

Sample ID	LCS-36006		SampType: LCS		TestCode: EPA Method 8015D: Gasoline Range					
Client ID:	LCSS		Batch ID: 36006		RunNo: 48452					
Prep Date:	1/12/2018		Analysis Date: 1/15/2018		SeqNo: 1557551		Units: mg/Kg			
Analyte	Result	PQL	SPK value	SPK Ref Val	%REC	LowLimit	HighLimit	%RPD	RPDLimit	Qual
Gasoline Range Organics (GRO)	24	5.0	25.00	0	94.0	75.9	131			
Surr: BFB	1000		1000		101	15	316			

Sample ID	1801659-002AMS		SampType: MS		TestCode: EPA Method 8015D: Gasoline Range					
Client ID:	2017 West @ 0.5 ft		Batch ID: 36006		RunNo: 48452					
Prep Date:	1/12/2018		Analysis Date: 1/15/2018		SeqNo: 1557554		Units: mg/Kg			
Analyte	Result	PQL	SPK value	SPK Ref Val	%REC	LowLimit	HighLimit	%RPD	RPDLimit	Qual
Gasoline Range Organics (GRO)	21	4.8	24.13	0	85.4	77.8	128			
Surr: BFB	950		965.3		98.9	15	316			

Sample ID	1801659-002AMSD		SampType: MSD		TestCode: EPA Method 8015D: Gasoline Range					
Client ID:	2017 West @ 0.5 ft		Batch ID: 36006		RunNo: 48452					
Prep Date:	1/12/2018		Analysis Date: 1/15/2018		SeqNo: 1557555		Units: mg/Kg			
Analyte	Result	PQL	SPK value	SPK Ref Val	%REC	LowLimit	HighLimit	%RPD	RPDLimit	Qual
Gasoline Range Organics (GRO)	22	4.8	23.85	0	92.6	77.8	128	6.94	20	
Surr: BFB	920		954.2		96.2	15	316	0	0	

### Qualifiers:

\* Value exceeds Maximum Contaminant Level.  
D Sample Diluted Due to Matrix  
H Holding times for preparation or analysis exceeded  
ND Not Detected at the Reporting Limit  
PQL Practical Quantitative Limit  
S % Recovery outside of range due to dilution or matrix

B Analyte detected in the associated Method Blank  
E Value above quantitation range  
J Analyte detected below quantitation limits  
P Sample pH Not In Range  
RL Reporting Detection Limit  
W Sample container temperature is out of limit as specified



# QC SUMMARY REPORT

## Hall Environmental Analysis Laboratory, Inc.

WO#: 1801659

01-Feb-18

**Client:** R.T. Hicks Consultants, LTD  
**Project:** NM 87 State 001 Tank Battery

Sample ID	Ics-36006		SampType: LCS4		TestCode: EPA Method 8260B: Volatiles Short List					
Client ID:	BatchQC		Batch ID: 36006		RunNo: 48454					
Prep Date:	1/12/2018		Analysis Date: 1/15/2018		SeqNo: 1557603		Units: mg/Kg			
Analyte	Result	PQL	SPK value	SPK Ref Val	%REC	LowLimit	HighLimit	%RPD	RPDLimit	Qual
Benzene	0.83	0.025	1.000	0	82.8	80	120			
Toluene	0.89	0.050	1.000	0	88.7	80	120			
Ethylbenzene	0.90	0.050	1.000	0	90.2	80	120			
Xylenes, Total	2.6	0.10	3.000	0	87.1	80	120			
Surr: 4-Bromofluorobenzene	0.50		0.5000		99.5	70	130			
Surr: Toluene-d8	0.48		0.5000		95.9	70	130			

Sample ID	MB-36006		SampType: MBLK		TestCode: EPA Method 8260B: Volatiles Short List					
Client ID:	PBS		Batch ID: 36006		RunNo: 48454					
Prep Date:	1/12/2018		Analysis Date: 1/15/2018		SeqNo: 1557604		Units: mg/Kg			
Analyte	Result	PQL	SPK value	SPK Ref Val	%REC	LowLimit	HighLimit	%RPD	RPDLimit	Qual
Benzene	ND	0.025								
Toluene	ND	0.050								
Ethylbenzene	ND	0.050								
Xylenes, Total	ND	0.10								
Surr: 4-Bromofluorobenzene	0.55		0.5000		110	70	130			
Surr: Toluene-d8	0.47		0.5000		93.4	70	130			

Sample ID	1801659-001ams		SampType: MS4		TestCode: EPA Method 8260B: Volatiles Short List					
Client ID:	2017 East @ 0.5 ft		Batch ID: 36006		RunNo: 48454					
Prep Date:	1/12/2018		Analysis Date: 1/15/2018		SeqNo: 1557606		Units: mg/Kg			
Analyte	Result	PQL	SPK value	SPK Ref Val	%REC	LowLimit	HighLimit	%RPD	RPDLimit	Qual
Benzene	0.84	0.024	0.9597	0	87.3	80	120			
Toluene	0.87	0.048	0.9597	0	91.1	80	120			
Ethylbenzene	ND	0.048	0.9597	0.01008	-1.05	80	120			S
Xylenes, Total	ND	0.096	2.879	0.02842	-0.0721	80	120			S
Surr: 4-Bromofluorobenzene	0.53		0.4798		110	70	130			
Surr: Toluene-d8	0.45		0.4798		94.8	70	130			

Sample ID	1801659-001amsd		SampType: MSD4		TestCode: EPA Method 8260B: Volatiles Short List					
Client ID:	2017 East @ 0.5 ft		Batch ID: 36006		RunNo: 48454					
Prep Date:	1/12/2018		Analysis Date: 1/15/2018		SeqNo: 1557607		Units: mg/Kg			
Analyte	Result	PQL	SPK value	SPK Ref Val	%REC	LowLimit	HighLimit	%RPD	RPDLimit	Qual
Benzene	0.83	0.023	0.9234	0	89.9	80	120	0.927	0	
Toluene	0.89	0.046	0.9234	0	95.9	80	120	1.25	0	
Ethylbenzene	ND	0.046	0.9234	0.01008	-0.129	80	120	0	0	S
Xylenes, Total	ND	0.092	2.770	0.02842	-0.167	80	120	0	0	S

### Qualifiers:

* Value exceeds Maximum Contaminant Level.	B Analyte detected in the associated Method Blank
D Sample Diluted Due to Matrix	E Value above quantitation range
H Holding times for preparation or analysis exceeded	J Analyte detected below quantitation limits
ND Not Detected at the Reporting Limit	P Sample pH Not In Range
PQL Practical Quantitative Limit	RL Reporting Detection Limit
S % Recovery outside of range due to dilution or matrix	W Sample container temperature is out of limit as specified

# QC SUMMARY REPORT

## Hall Environmental Analysis Laboratory, Inc.

WO#: 1801659

01-Feb-18

**Client:** R.T. Hicks Consultants, LTD  
**Project:** NM 87 State 001 Tank Battery

Sample ID	1801659-001amsd	SampType:	MSD4	TestCode:	EPA Method 8260B: Volatiles Short List					
Client ID:	2017 East @ 0.5 ft	Batch ID:	36006	RunNo:	48454					
Prep Date:	1/12/2018	Analysis Date:	1/15/2018	SeqNo:	1557607	Units:	mg/Kg			
Analyte	Result	PQL	SPK value	SPK Ref Val	%REC	LowLimit	HighLimit	%RPD	RPDLimit	Qual
Surr: 4-Bromofluorobenzene	0.51		0.4617		111	70	130	0	0	
Surr: Toluene-d8	0.46		0.4617		98.6	70	130	0	0	

### Qualifiers:

* Value exceeds Maximum Contaminant Level.	B Analyte detected in the associated Method Blank
D Sample Diluted Due to Matrix	E Value above quantitation range
H Holding times for preparation or analysis exceeded	J Analyte detected below quantitation limits
ND Not Detected at the Reporting Limit	P Sample pH Not In Range
PQL Practical Quantitative Limit	RL Reporting Detection Limit
S % Recovery outside of range due to dilution or matrix	W Sample container temperature is out of limit as specified



Hall Environmental Analysis Laboratory  
4901 Hawkins NE  
Albuquerque, NM 87109  
TEL: 505-345-3975 FAX: 505-345-4107  
Website: www.hallenvironmental.com

## Sample Log-In Check List

Client Name: RT HICKS

Work Order Number: 1801659

RcptNo: 1

Received By: Dennis Suazo

1/11/2018 2:15:00 PM

*Dennis Suazo*

Completed By: Dennis Suazo

1/12/2018 9:12:36 AM

*Dennis Suazo*

Reviewed By:

*my/DDS*

*01/12/18*

### Chain of Custody

1. Is Chain of Custody complete? Yes ☒ No ☐ Not Present ☐
2. How was the sample delivered? Client

### Log In

3. Was an attempt made to cool the samples? Yes ☒ No ☐ NA ☐
4. Were all samples received at a temperature of  $>0^{\circ}\text{C}$  to  $6.0^{\circ}\text{C}$ ? Yes ☒ No ☐ NA ☐
5. Sample(s) in proper container(s)? Yes ☒ No ☐
6. Sufficient sample volume for indicated test(s)? Yes ☒ No ☐
7. Are samples (except VOA and ONG) properly preserved? Yes ☒ No ☐
8. Was preservative added to bottles? Yes ☐ No ☒ NA ☐
9. VOA vials have zero headspace? Yes ☐ No ☐ No VOA Vials ☒
10. Were any sample containers received broken? Yes ☐ No ☒
11. Does paperwork match bottle labels?  
(Note discrepancies on chain of custody) Yes ☒ No ☐
12. Are matrices correctly identified on Chain of Custody? Yes ☒ No ☐
13. Is it clear what analyses were requested? Yes ☒ No ☐
14. Were all holding times able to be met?  
(If no, notify customer for authorization.) Yes ☒ No ☐
- # of preserved bottles checked for pH: \_\_\_\_\_  
( $<2$  or  $>12$  unless noted)  
Adjusted? \_\_\_\_\_  
Checked by: \_\_\_\_\_

### Special Handling (if applicable)

15. Was client notified of all discrepancies with this order? Yes ☐ No ☐ NA ☒

Person Notified: \_\_\_\_\_ Date: \_\_\_\_\_  
By Whom: \_\_\_\_\_ Via: ☐ eMail ☐ Phone ☐ Fax ☐ In Person  
Regarding: \_\_\_\_\_  
Client Instructions: \_\_\_\_\_

16. Additional remarks:

### 17. Cooler Information

Cooler No	Temp $^{\circ}\text{C}$	Condition	Seal Intact	Seal No	Seal Date	Signed By
1	4.7	Good	Not Present			









Hall Environmental Analysis Laboratory  
4901 Hawkins NE  
Albuquerque, NM 87109  
TEL: 505-345-3975 FAX: 505-345-4107  
Website: [www.hallenvironmental.com](http://www.hallenvironmental.com)

April 24, 2018

Andrew Parker

R.T. Hicks Consultants, LTD

901 Rio Grande Blvd. NW

Suite F-142

Albuquerque, NM 87104

TEL: (505) 266-5004

FAX (505) 266-0745

RE: Pride NM 87 St 001 Battery

OrderNo.: 1804243

Dear Andrew Parker:

Hall Environmental Analysis Laboratory received 11 sample(s) on 4/4/2018 for the analyses presented in the following report.

These were analyzed according to EPA procedures or equivalent. To access our accredited tests please go to [www.hallenvironmental.com](http://www.hallenvironmental.com) or the state specific web sites. In order to properly interpret your results, it is imperative that you review this report in its entirety. See the sample checklist and/or the Chain of Custody for information regarding the sample receipt temperature and preservation. Data qualifiers or a narrative will be provided if the sample analysis or analytical quality control parameters require a flag. When necessary, data qualifiers are provided on both the sample analysis report and the QC summary report, both sections should be reviewed. All samples are reported, as received, unless otherwise indicated. Lab measurement of analytes considered field parameters that require analysis within 15 minutes of sampling such as pH and residual chlorine are qualified as being analyzed outside of the recommended holding time.

Please don't hesitate to contact HEAL for any additional information or clarifications.

ADHS Cert #AZ0682 -- NMED-DWB Cert #NM9425 -- NMED-Micro Cert #NM0190

Sincerely,

A handwritten signature in black ink, appearing to read 'Andy Freeman', is written over a horizontal line.

Andy Freeman

Laboratory Manager

4901 Hawkins NE

Albuquerque, NM 87109



# Hall Environmental Analysis Laboratory, Inc.

## Analytical Report

Lab Order **1804243**Date Reported: **4/24/2018****CLIENT:** R.T. Hicks Consultants, LTD**Client Sample ID:** SB Hist N-0'**Project:** Pride NM 87 St 001 Battery**Collection Date:** 4/2/2018 3:15:00 PM**Lab ID:** 1804243-001**Matrix:** SOIL**Received Date:** 4/4/2018 9:55:00 AM

Analyses	Result	PQL	Qual	Units	DF	Date Analyzed	Batch
<b>EPA METHOD 300.0: ANIONS</b>							Analyst: <b>MRA</b>
Chloride	ND	30		mg/Kg	20	4/9/2018 11:23:19 PM	37502
<b>EPA METHOD 8015D MOD: GASOLINE RANGE</b>							Analyst: <b>AG</b>
Gasoline Range Organics (GRO)	ND	4.6		mg/Kg	1	4/9/2018 11:07:43 PM	37463
Surr: BFB	124	70-130		%Rec	1	4/9/2018 11:07:43 PM	37463
<b>EPA METHOD 8015M/D: DIESEL RANGE ORGANICS</b>							Analyst: <b>TOM</b>
Diesel Range Organics (DRO)	57	9.4		mg/Kg	1	4/10/2018 1:43:36 PM	37471
Motor Oil Range Organics (MRO)	180	47		mg/Kg	1	4/10/2018 1:43:36 PM	37471
Surr: DNOP	102	70-130		%Rec	1	4/10/2018 1:43:36 PM	37471
<b>EPA METHOD 8260B: VOLATILES SHORT LIST</b>							Analyst: <b>AG</b>
Benzene	ND	0.023		mg/Kg	1	4/9/2018 11:07:43 PM	37463
Toluene	ND	0.046		mg/Kg	1	4/9/2018 11:07:43 PM	37463
Ethylbenzene	ND	0.046		mg/Kg	1	4/9/2018 11:07:43 PM	37463
Xylenes, Total	ND	0.092		mg/Kg	1	4/9/2018 11:07:43 PM	37463
Surr: 4-Bromofluorobenzene	125	70-130		%Rec	1	4/9/2018 11:07:43 PM	37463
Surr: Toluene-d8	80.0	70-130		%Rec	1	4/9/2018 11:07:43 PM	37463

Refer to the QC Summary report and sample login checklist for flagged QC data and preservation information.

<b>Qualifiers:</b>	*	Value exceeds Maximum Contaminant Level.	B	Analyte detected in the associated Method Blank
	D	Sample Diluted Due to Matrix	E	Value above quantitation range
	H	Holding times for preparation or analysis exceeded	J	Analyte detected below quantitation limits
	ND	Not Detected at the Reporting Limit	P	Sample pH Not In Range
	PQL	Practical Quantitative Limit	RL	Reporting Detection Limit
	S	% Recovery outside of range due to dilution or matrix	W	Sample container temperature is out of limit as specified

# Hall Environmental Analysis Laboratory, Inc.

## Analytical Report

Lab Order **1804243**

Date Reported: **4/24/2018**

**CLIENT:** R.T. Hicks Consultants, LTD

**Client Sample ID:** SB Hist N-2.5'

**Project:** Pride NM 87 St 001 Battery

**Collection Date:** 4/2/2018 3:30:00 PM

**Lab ID:** 1804243-002

**Matrix:** SOIL

**Received Date:** 4/4/2018 9:55:00 AM

Analyses	Result	PQL	Qual	Units	DF	Date Analyzed	Batch
<b>EPA METHOD 300.0: ANIONS</b>							Analyst: <b>MRA</b>
Chloride	78	30		mg/Kg	20	4/9/2018 11:35:43 PM	37502
<b>EPA METHOD 8015D MOD: GASOLINE RANGE</b>							Analyst: <b>AG</b>
Gasoline Range Organics (GRO)	ND	4.8		mg/Kg	1	4/10/2018 12:16:58 AM	37463
Surr: BFB	117	70-130		%Rec	1	4/10/2018 12:16:58 AM	37463
<b>EPA METHOD 8015M/D: DIESEL RANGE ORGANICS</b>							Analyst: <b>TOM</b>
Diesel Range Organics (DRO)	ND	9.3		mg/Kg	1	4/9/2018 3:25:51 PM	37471
Motor Oil Range Organics (MRO)	ND	46		mg/Kg	1	4/9/2018 3:25:51 PM	37471
Surr: DNOP	97.5	70-130		%Rec	1	4/9/2018 3:25:51 PM	37471
<b>EPA METHOD 8260B: VOLATILES SHORT LIST</b>							Analyst: <b>AG</b>
Benzene	ND	0.024		mg/Kg	1	4/10/2018 12:16:58 AM	37463
Toluene	ND	0.048		mg/Kg	1	4/10/2018 12:16:58 AM	37463
Ethylbenzene	ND	0.048		mg/Kg	1	4/10/2018 12:16:58 AM	37463
Xylenes, Total	ND	0.096		mg/Kg	1	4/10/2018 12:16:58 AM	37463
Surr: 4-Bromofluorobenzene	118	70-130		%Rec	1	4/10/2018 12:16:58 AM	37463
Surr: Toluene-d8	83.8	70-130		%Rec	1	4/10/2018 12:16:58 AM	37463

Refer to the QC Summary report and sample login checklist for flagged QC data and preservation information.

<b>Qualifiers:</b>	*	Value exceeds Maximum Contaminant Level.	B	Analyte detected in the associated Method Blank
	D	Sample Diluted Due to Matrix	E	Value above quantitation range
	H	Holding times for preparation or analysis exceeded	J	Analyte detected below quantitation limits
	ND	Not Detected at the Reporting Limit	P	Sample pH Not In Range
	PQL	Practical Quantitative Limit	RL	Reporting Detection Limit
	S	% Recovery outside of range due to dilution or matrix	W	Sample container temperature is out of limit as specified

# Hall Environmental Analysis Laboratory, Inc.

## Analytical Report

Lab Order **1804243**Date Reported: **4/24/2018****CLIENT:** R.T. Hicks Consultants, LTD**Client Sample ID:** SB Hist N-4'**Project:** Pride NM 87 St 001 Battery**Collection Date:** 4/2/2018 3:45:00 PM**Lab ID:** 1804243-003**Matrix:** SOIL**Received Date:** 4/4/2018 9:55:00 AM

Analyses	Result	PQL	Qual	Units	DF	Date Analyzed	Batch
<b>EPA METHOD 300.0: ANIONS</b>							Analyst: <b>MRA</b>
Chloride	36	30		mg/Kg	20	4/9/2018 11:48:07 PM	37502
<b>EPA METHOD 8015D MOD: GASOLINE RANGE</b>							Analyst: <b>AG</b>
Gasoline Range Organics (GRO)	ND	4.8		mg/Kg	1	4/10/2018 1:26:13 AM	37463
Surr: BFB	133	70-130	S	%Rec	1	4/10/2018 1:26:13 AM	37463
<b>EPA METHOD 8015M/D: DIESEL RANGE ORGANICS</b>							Analyst: <b>TOM</b>
Diesel Range Organics (DRO)	ND	9.5		mg/Kg	1	4/9/2018 3:47:47 PM	37471
Motor Oil Range Organics (MRO)	ND	48		mg/Kg	1	4/9/2018 3:47:47 PM	37471
Surr: DNOP	99.9	70-130		%Rec	1	4/9/2018 3:47:47 PM	37471
<b>EPA METHOD 8260B: VOLATILES SHORT LIST</b>							Analyst: <b>AG</b>
Benzene	ND	0.024		mg/Kg	1	4/10/2018 1:26:13 AM	37463
Toluene	ND	0.048		mg/Kg	1	4/10/2018 1:26:13 AM	37463
Ethylbenzene	ND	0.048		mg/Kg	1	4/10/2018 1:26:13 AM	37463
Xylenes, Total	ND	0.096		mg/Kg	1	4/10/2018 1:26:13 AM	37463
Surr: 4-Bromofluorobenzene	135	70-130	S	%Rec	1	4/10/2018 1:26:13 AM	37463
Surr: Toluene-d8	85.2	70-130		%Rec	1	4/10/2018 1:26:13 AM	37463

Refer to the QC Summary report and sample login checklist for flagged QC data and preservation information.

<b>Qualifiers:</b>	*	Value exceeds Maximum Contaminant Level.	B	Analyte detected in the associated Method Blank
	D	Sample Diluted Due to Matrix	E	Value above quantitation range
	H	Holding times for preparation or analysis exceeded	J	Analyte detected below quantitation limits
	ND	Not Detected at the Reporting Limit	P	Sample pH Not In Range
	PQL	Practical Quantitative Limit	RL	Reporting Detection Limit
	S	% Recovery outside of range due to dilution or matrix	W	Sample container temperature is out of limit as specified

# Hall Environmental Analysis Laboratory, Inc.

## Analytical Report

Lab Order **1804243**

Date Reported: **4/24/2018**

**CLIENT:** R.T. Hicks Consultants, LTD

**Client Sample ID:** SB-01-0'

**Project:** Pride NM 87 St 001 Battery

**Collection Date:** 4/2/2018 4:15:00 PM

**Lab ID:** 1804243-004

**Matrix:** SOIL

**Received Date:** 4/4/2018 9:55:00 AM

Analyses	Result	PQL	Qual	Units	DF	Date Analyzed	Batch
<b>EPA METHOD 300.0: ANIONS</b>							Analyst: <b>MRA</b>
Chloride	56	30		mg/Kg	20	4/10/2018 12:25:22 AM	37502
<b>EPA METHOD 8015D MOD: GASOLINE RANGE</b>							Analyst: <b>AG</b>
Gasoline Range Organics (GRO)	ND	4.8		mg/Kg	1	4/10/2018 1:49:18 AM	37463
Surr: BFB	109	70-130		%Rec	1	4/10/2018 1:49:18 AM	37463
<b>EPA METHOD 8015M/D: DIESEL RANGE ORGANICS</b>							Analyst: <b>TOM</b>
Diesel Range Organics (DRO)	660	97		mg/Kg	10	4/9/2018 4:10:01 PM	37471
Motor Oil Range Organics (MRO)	1000	490		mg/Kg	10	4/9/2018 4:10:01 PM	37471
Surr: DNOP	0	70-130	S	%Rec	10	4/9/2018 4:10:01 PM	37471
<b>EPA METHOD 8260B: VOLATILES SHORT LIST</b>							Analyst: <b>AG</b>
Benzene	ND	0.024		mg/Kg	1	4/10/2018 1:49:18 AM	37463
Toluene	ND	0.048		mg/Kg	1	4/10/2018 1:49:18 AM	37463
Ethylbenzene	ND	0.048		mg/Kg	1	4/10/2018 1:49:18 AM	37463
Xylenes, Total	ND	0.096		mg/Kg	1	4/10/2018 1:49:18 AM	37463
Surr: 4-Bromofluorobenzene	110	70-130		%Rec	1	4/10/2018 1:49:18 AM	37463
Surr: Toluene-d8	82.8	70-130		%Rec	1	4/10/2018 1:49:18 AM	37463

Refer to the QC Summary report and sample login checklist for flagged QC data and preservation information.

<b>Qualifiers:</b>	*	Value exceeds Maximum Contaminant Level.	B	Analyte detected in the associated Method Blank
	D	Sample Diluted Due to Matrix	E	Value above quantitation range
	H	Holding times for preparation or analysis exceeded	J	Analyte detected below quantitation limits
	ND	Not Detected at the Reporting Limit	P	Sample pH Not In Range
	PQL	Practical Quantitative Limit	RL	Reporting Detection Limit
	S	% Recovery outside of range due to dilution or matrix	W	Sample container temperature is out of limit as specified

# Hall Environmental Analysis Laboratory, Inc.

## Analytical Report

Lab Order **1804243**

Date Reported: **4/24/2018**

**CLIENT:** R.T. Hicks Consultants, LTD

**Client Sample ID:** SB-01-2'

**Project:** Pride NM 87 St 001 Battery

**Collection Date:** 4/2/2018 4:30:00 PM

**Lab ID:** 1804243-005

**Matrix:** SOIL

**Received Date:** 4/4/2018 9:55:00 AM

Analyses	Result	PQL	Qual	Units	DF	Date Analyzed	Batch
<b>EPA METHOD 300.0: ANIONS</b>							Analyst: <b>MRA</b>
Chloride	490	30		mg/Kg	20	4/10/2018 12:37:47 AM	37502
<b>EPA METHOD 8015D MOD: GASOLINE RANGE</b>							Analyst: <b>AG</b>
Gasoline Range Organics (GRO)	ND	4.6		mg/Kg	1	4/10/2018 2:12:23 AM	37463
Surr: BFB	117	70-130		%Rec	1	4/10/2018 2:12:23 AM	37463
<b>EPA METHOD 8015M/D: DIESEL RANGE ORGANICS</b>							Analyst: <b>TOM</b>
Diesel Range Organics (DRO)	ND	9.7		mg/Kg	1	4/9/2018 4:32:02 PM	37471
Motor Oil Range Organics (MRO)	ND	48		mg/Kg	1	4/9/2018 4:32:02 PM	37471
Surr: DNOP	91.7	70-130		%Rec	1	4/9/2018 4:32:02 PM	37471
<b>EPA METHOD 8260B: VOLATILES SHORT LIST</b>							Analyst: <b>AG</b>
Benzene	ND	0.023		mg/Kg	1	4/10/2018 2:12:23 AM	37463
Toluene	ND	0.046		mg/Kg	1	4/10/2018 2:12:23 AM	37463
Ethylbenzene	ND	0.046		mg/Kg	1	4/10/2018 2:12:23 AM	37463
Xylenes, Total	ND	0.093		mg/Kg	1	4/10/2018 2:12:23 AM	37463
Surr: 4-Bromofluorobenzene	118	70-130		%Rec	1	4/10/2018 2:12:23 AM	37463
Surr: Toluene-d8	80.1	70-130		%Rec	1	4/10/2018 2:12:23 AM	37463

Refer to the QC Summary report and sample login checklist for flagged QC data and preservation information.

<b>Qualifiers:</b>	*	Value exceeds Maximum Contaminant Level.	B	Analyte detected in the associated Method Blank
	D	Sample Diluted Due to Matrix	E	Value above quantitation range
	H	Holding times for preparation or analysis exceeded	J	Analyte detected below quantitation limits
	ND	Not Detected at the Reporting Limit	P	Sample pH Not In Range
	PQL	Practical Quantitative Limit	RL	Reporting Detection Limit
	S	% Recovery outside of range due to dilution or matrix	W	Sample container temperature is out of limit as specified

# Hall Environmental Analysis Laboratory, Inc.

## Analytical Report

Lab Order **1804243**

Date Reported: **4/24/2018**

**CLIENT:** R.T. Hicks Consultants, LTD

**Client Sample ID:** SB-01-4'

**Project:** Pride NM 87 St 001 Battery

**Collection Date:** 4/3/2018 4:40:00 PM

**Lab ID:** 1804243-006

**Matrix:** SOIL

**Received Date:** 4/4/2018 9:55:00 AM

Analyses	Result	PQL	Qual	Units	DF	Date Analyzed	Batch
<b>EPA METHOD 300.0: ANIONS</b>							Analyst: <b>MRA</b>
Chloride	320	30		mg/Kg	20	4/11/2018 3:35:41 PM	37540
<b>EPA METHOD 8015D MOD: GASOLINE RANGE</b>							Analyst: <b>AG</b>
Gasoline Range Organics (GRO)	ND	4.9		mg/Kg	1	4/10/2018 2:35:31 AM	37463
Surr: BFB	116	70-130		%Rec	1	4/10/2018 2:35:31 AM	37463
<b>EPA METHOD 8015M/D: DIESEL RANGE ORGANICS</b>							Analyst: <b>TOM</b>
Diesel Range Organics (DRO)	ND	9.8		mg/Kg	1	4/9/2018 4:54:11 PM	37471
Motor Oil Range Organics (MRO)	ND	49		mg/Kg	1	4/9/2018 4:54:11 PM	37471
Surr: DNOP	96.6	70-130		%Rec	1	4/9/2018 4:54:11 PM	37471
<b>EPA METHOD 8260B: VOLATILES SHORT LIST</b>							Analyst: <b>AG</b>
Benzene	ND	0.025		mg/Kg	1	4/10/2018 2:35:31 AM	37463
Toluene	ND	0.049		mg/Kg	1	4/10/2018 2:35:31 AM	37463
Ethylbenzene	ND	0.049		mg/Kg	1	4/10/2018 2:35:31 AM	37463
Xylenes, Total	ND	0.098		mg/Kg	1	4/10/2018 2:35:31 AM	37463
Surr: 4-Bromofluorobenzene	117	70-130		%Rec	1	4/10/2018 2:35:31 AM	37463
Surr: Toluene-d8	80.8	70-130		%Rec	1	4/10/2018 2:35:31 AM	37463

Refer to the QC Summary report and sample login checklist for flagged QC data and preservation information.

<b>Qualifiers:</b>	*	Value exceeds Maximum Contaminant Level.	B	Analyte detected in the associated Method Blank
	D	Sample Diluted Due to Matrix	E	Value above quantitation range
	H	Holding times for preparation or analysis exceeded	J	Analyte detected below quantitation limits
	ND	Not Detected at the Reporting Limit	P	Sample pH Not In Range
	PQL	Practical Quantitative Limit	RL	Reporting Detection Limit
	S	% Recovery outside of range due to dilution or matrix	W	Sample container temperature is out of limit as specified



# Hall Environmental Analysis Laboratory, Inc.

## Analytical Report

Lab Order **1804243**Date Reported: **4/24/2018****CLIENT:** R.T. Hicks Consultants, LTD**Client Sample ID:** SB-01-6'**Project:** Pride NM 87 St 001 Battery**Collection Date:** 4/2/2018 4:50:00 PM**Lab ID:** 1804243-007**Matrix:** SOIL**Received Date:** 4/4/2018 9:55:00 AM

Analyses	Result	PQL	Qual	Units	DF	Date Analyzed	Batch
<b>EPA METHOD 300.0: ANIONS</b>							Analyst: <b>MRA</b>
Chloride	360	30		mg/Kg	20	4/11/2018 3:48:06 PM	37540
<b>EPA METHOD 8015D MOD: GASOLINE RANGE</b>							Analyst: <b>AG</b>
Gasoline Range Organics (GRO)	ND	4.8		mg/Kg	1	4/10/2018 2:58:36 AM	37463
Surr: BFB	117	70-130		%Rec	1	4/10/2018 2:58:36 AM	37463
<b>EPA METHOD 8015M/D: DIESEL RANGE ORGANICS</b>							Analyst: <b>TOM</b>
Diesel Range Organics (DRO)	ND	9.5		mg/Kg	1	4/9/2018 5:16:17 PM	37471
Motor Oil Range Organics (MRO)	ND	47		mg/Kg	1	4/9/2018 5:16:17 PM	37471
Surr: DNOP	93.5	70-130		%Rec	1	4/9/2018 5:16:17 PM	37471
<b>EPA METHOD 8260B: VOLATILES SHORT LIST</b>							Analyst: <b>AG</b>
Benzene	ND	0.024		mg/Kg	1	4/10/2018 2:58:36 AM	37463
Toluene	ND	0.048		mg/Kg	1	4/10/2018 2:58:36 AM	37463
Ethylbenzene	ND	0.048		mg/Kg	1	4/10/2018 2:58:36 AM	37463
Xylenes, Total	ND	0.097		mg/Kg	1	4/10/2018 2:58:36 AM	37463
Surr: 4-Bromofluorobenzene	118	70-130		%Rec	1	4/10/2018 2:58:36 AM	37463
Surr: Toluene-d8	84.3	70-130		%Rec	1	4/10/2018 2:58:36 AM	37463

Refer to the QC Summary report and sample login checklist for flagged QC data and preservation information.

<b>Qualifiers:</b>	*	Value exceeds Maximum Contaminant Level.	B	Analyte detected in the associated Method Blank
	D	Sample Diluted Due to Matrix	E	Value above quantitation range
	H	Holding times for preparation or analysis exceeded	J	Analyte detected below quantitation limits
	ND	Not Detected at the Reporting Limit	P	Sample pH Not In Range
	PQL	Practical Quantitative Limit	RL	Reporting Detection Limit
	S	% Recovery outside of range due to dilution or matrix	W	Sample container temperature is out of limit as specified

# Hall Environmental Analysis Laboratory, Inc.

## Analytical Report

Lab Order **1804243**

Date Reported: **4/24/2018**

**CLIENT:** R.T. Hicks Consultants, LTD

**Client Sample ID:** SB-03-0'

**Project:** Pride NM 87 St 001 Battery

**Collection Date:** 4/3/2018 8:00:00 AM

**Lab ID:** 1804243-008

**Matrix:** SOIL

**Received Date:** 4/4/2018 9:55:00 AM

Analyses	Result	PQL	Qual	Units	DF	Date Analyzed	Batch
<b>EPA METHOD 300.0: ANIONS</b>							Analyst: <b>MRA</b>
Chloride	ND	30		mg/Kg	20	4/11/2018 4:50:09 PM	37540
<b>EPA METHOD 8015D MOD: GASOLINE RANGE</b>							Analyst: <b>AG</b>
Gasoline Range Organics (GRO)	ND	4.7		mg/Kg	1	4/10/2018 3:21:41 AM	37463
Surr: BFB	120	70-130		%Rec	1	4/10/2018 3:21:41 AM	37463
<b>EPA METHOD 8015M/D: DIESEL RANGE ORGANICS</b>							Analyst: <b>TOM</b>
Diesel Range Organics (DRO)	ND	9.7		mg/Kg	1	4/10/2018 2:08:05 PM	37471
Motor Oil Range Organics (MRO)	ND	48		mg/Kg	1	4/10/2018 2:08:05 PM	37471
Surr: DNOP	88.9	70-130		%Rec	1	4/10/2018 2:08:05 PM	37471
<b>EPA METHOD 8260B: VOLATILES SHORT LIST</b>							Analyst: <b>AG</b>
Benzene	ND	0.024		mg/Kg	1	4/10/2018 3:21:41 AM	37463
Toluene	ND	0.047		mg/Kg	1	4/10/2018 3:21:41 AM	37463
Ethylbenzene	ND	0.047		mg/Kg	1	4/10/2018 3:21:41 AM	37463
Xylenes, Total	ND	0.094		mg/Kg	1	4/10/2018 3:21:41 AM	37463
Surr: 4-Bromofluorobenzene	122	70-130		%Rec	1	4/10/2018 3:21:41 AM	37463
Surr: Toluene-d8	83.6	70-130		%Rec	1	4/10/2018 3:21:41 AM	37463

Refer to the QC Summary report and sample login checklist for flagged QC data and preservation information.

<b>Qualifiers:</b>	*	Value exceeds Maximum Contaminant Level.	B	Analyte detected in the associated Method Blank
	D	Sample Diluted Due to Matrix	E	Value above quantitation range
	H	Holding times for preparation or analysis exceeded	J	Analyte detected below quantitation limits
	ND	Not Detected at the Reporting Limit	P	Sample pH Not In Range
	PQL	Practical Quantitative Limit	RL	Reporting Detection Limit
	S	% Recovery outside of range due to dilution or matrix	W	Sample container temperature is out of limit as specified

# Hall Environmental Analysis Laboratory, Inc.

## Analytical Report

Lab Order **1804243**

Date Reported: **4/24/2018**

**CLIENT:** R.T. Hicks Consultants, LTD

**Client Sample ID:** SB-03-2'

**Project:** Pride NM 87 St 001 Battery

**Collection Date:** 4/3/2018 8:10:00 AM

**Lab ID:** 1804243-009

**Matrix:** SOIL

**Received Date:** 4/4/2018 9:55:00 AM

Analyses	Result	PQL	Qual	Units	DF	Date Analyzed	Batch
<b>EPA METHOD 300.0: ANIONS</b>							Analyst: <b>MRA</b>
Chloride	47	30		mg/Kg	20	4/11/2018 5:02:34 PM	37540
<b>EPA METHOD 8015D MOD: GASOLINE RANGE</b>							Analyst: <b>AG</b>
Gasoline Range Organics (GRO)	ND	4.7		mg/Kg	1	4/10/2018 3:44:46 AM	37463
Surr: BFB	112	70-130		%Rec	1	4/10/2018 3:44:46 AM	37463
<b>EPA METHOD 8015M/D: DIESEL RANGE ORGANICS</b>							Analyst: <b>TOM</b>
Diesel Range Organics (DRO)	ND	9.3		mg/Kg	1	4/9/2018 6:00:48 PM	37471
Motor Oil Range Organics (MRO)	ND	46		mg/Kg	1	4/9/2018 6:00:48 PM	37471
Surr: DNOP	93.7	70-130		%Rec	1	4/9/2018 6:00:48 PM	37471
<b>EPA METHOD 8260B: VOLATILES SHORT LIST</b>							Analyst: <b>AG</b>
Benzene	ND	0.023		mg/Kg	1	4/10/2018 3:44:46 AM	37463
Toluene	ND	0.047		mg/Kg	1	4/10/2018 3:44:46 AM	37463
Ethylbenzene	ND	0.047		mg/Kg	1	4/10/2018 3:44:46 AM	37463
Xylenes, Total	ND	0.094		mg/Kg	1	4/10/2018 3:44:46 AM	37463
Surr: 4-Bromofluorobenzene	113	70-130		%Rec	1	4/10/2018 3:44:46 AM	37463
Surr: Toluene-d8	69.1	70-130	S	%Rec	1	4/10/2018 3:44:46 AM	37463

Refer to the QC Summary report and sample login checklist for flagged QC data and preservation information.

<b>Qualifiers:</b>	*	Value exceeds Maximum Contaminant Level.	B	Analyte detected in the associated Method Blank
	D	Sample Diluted Due to Matrix	E	Value above quantitation range
	H	Holding times for preparation or analysis exceeded	J	Analyte detected below quantitation limits
	ND	Not Detected at the Reporting Limit	P	Sample pH Not In Range
	PQL	Practical Quantitative Limit	RL	Reporting Detection Limit
	S	% Recovery outside of range due to dilution or matrix	W	Sample container temperature is out of limit as specified

# Hall Environmental Analysis Laboratory, Inc.

## Analytical Report

Lab Order **1804243**

Date Reported: **4/24/2018**

**CLIENT:** R.T. Hicks Consultants, LTD

**Client Sample ID:** SB-03-4'

**Project:** Pride NM 87 St 001 Battery

**Collection Date:** 4/3/2018 8:15:00 AM

**Lab ID:** 1804243-010

**Matrix:** SOIL

**Received Date:** 4/4/2018 9:55:00 AM

Analyses	Result	PQL	Qual	Units	DF	Date Analyzed	Batch
<b>EPA METHOD 300.0: ANIONS</b>							Analyst: <b>MRA</b>
Chloride	200	30		mg/Kg	20	4/11/2018 5:14:58 PM	37540
<b>EPA METHOD 8015D MOD: GASOLINE RANGE</b>							Analyst: <b>AG</b>
Gasoline Range Organics (GRO)	ND	4.8		mg/Kg	1	4/10/2018 4:07:54 AM	37463
Surr: BFB	124	70-130		%Rec	1	4/10/2018 4:07:54 AM	37463
<b>EPA METHOD 8015M/D: DIESEL RANGE ORGANICS</b>							Analyst: <b>TOM</b>
Diesel Range Organics (DRO)	ND	9.7		mg/Kg	1	4/9/2018 6:23:05 PM	37471
Motor Oil Range Organics (MRO)	ND	48		mg/Kg	1	4/9/2018 6:23:05 PM	37471
Surr: DNOP	86.8	70-130		%Rec	1	4/9/2018 6:23:05 PM	37471
<b>EPA METHOD 8260B: VOLATILES SHORT LIST</b>							Analyst: <b>AG</b>
Benzene	ND	0.024		mg/Kg	1	4/10/2018 4:07:54 AM	37463
Toluene	ND	0.048		mg/Kg	1	4/10/2018 4:07:54 AM	37463
Ethylbenzene	ND	0.048		mg/Kg	1	4/10/2018 4:07:54 AM	37463
Xylenes, Total	ND	0.096		mg/Kg	1	4/10/2018 4:07:54 AM	37463
Surr: 4-Bromofluorobenzene	125	70-130		%Rec	1	4/10/2018 4:07:54 AM	37463
Surr: Toluene-d8	82.8	70-130		%Rec	1	4/10/2018 4:07:54 AM	37463

Refer to the QC Summary report and sample login checklist for flagged QC data and preservation information.

<b>Qualifiers:</b>	*	Value exceeds Maximum Contaminant Level.	B	Analyte detected in the associated Method Blank
	D	Sample Diluted Due to Matrix	E	Value above quantitation range
	H	Holding times for preparation or analysis exceeded	J	Analyte detected below quantitation limits
	ND	Not Detected at the Reporting Limit	P	Sample pH Not In Range
	PQL	Practical Quantitative Limit	RL	Reporting Detection Limit
	S	% Recovery outside of range due to dilution or matrix	W	Sample container temperature is out of limit as specified

# Hall Environmental Analysis Laboratory, Inc.

## Analytical Report

Lab Order **1804243**

Date Reported: **4/24/2018**

**CLIENT:** R.T. Hicks Consultants, LTD

**Client Sample ID:** SB-03-6'

**Project:** Pride NM 87 St 001 Battery

**Collection Date:** 4/3/2018 8:25:00 AM

**Lab ID:** 1804243-011

**Matrix:** SOIL

**Received Date:** 4/4/2018 9:55:00 AM

Analyses	Result	PQL	Qual	Units	DF	Date Analyzed	Batch
<b>EPA METHOD 300.0: ANIONS</b>							Analyst: <b>MRA</b>
Chloride	530	30		mg/Kg	20	4/11/2018 5:27:23 PM	37540
<b>EPA METHOD 8015D MOD: GASOLINE RANGE</b>							Analyst: <b>AG</b>
Gasoline Range Organics (GRO)	ND	4.7		mg/Kg	1	4/10/2018 4:30:58 AM	37463
Surr: BFB	124	70-130		%Rec	1	4/10/2018 4:30:58 AM	37463
<b>EPA METHOD 8015M/D: DIESEL RANGE ORGANICS</b>							Analyst: <b>TOM</b>
Diesel Range Organics (DRO)	ND	9.5		mg/Kg	1	4/9/2018 6:45:20 PM	37471
Motor Oil Range Organics (MRO)	ND	47		mg/Kg	1	4/9/2018 6:45:20 PM	37471
Surr: DNOP	85.0	70-130		%Rec	1	4/9/2018 6:45:20 PM	37471
<b>EPA METHOD 8260B: VOLATILES SHORT LIST</b>							Analyst: <b>AG</b>
Benzene	ND	0.023		mg/Kg	1	4/10/2018 4:30:58 AM	37463
Toluene	ND	0.047		mg/Kg	1	4/10/2018 4:30:58 AM	37463
Ethylbenzene	ND	0.047		mg/Kg	1	4/10/2018 4:30:58 AM	37463
Xylenes, Total	ND	0.093		mg/Kg	1	4/10/2018 4:30:58 AM	37463
Surr: 4-Bromofluorobenzene	125	70-130		%Rec	1	4/10/2018 4:30:58 AM	37463
Surr: Toluene-d8	82.5	70-130		%Rec	1	4/10/2018 4:30:58 AM	37463

Refer to the QC Summary report and sample login checklist for flagged QC data and preservation information.

<b>Qualifiers:</b>	*	Value exceeds Maximum Contaminant Level.	B	Analyte detected in the associated Method Blank
	D	Sample Diluted Due to Matrix	E	Value above quantitation range
	H	Holding times for preparation or analysis exceeded	J	Analyte detected below quantitation limits
	ND	Not Detected at the Reporting Limit	P	Sample pH Not In Range
	PQL	Practical Quantitative Limit	RL	Reporting Detection Limit
	S	% Recovery outside of range due to dilution or matrix	W	Sample container temperature is out of limit as specified

# QC SUMMARY REPORT

## Hall Environmental Analysis Laboratory, Inc.

WO#: 1804243

24-Apr-18

Client: R.T. Hicks Consultants, LTD

Project: Pride NM 87 St 001 Battery

Sample ID	MB-37502		SampType: mblk		TestCode: EPA Method 300.0: Anions					
Client ID:	PBS		Batch ID: 37502		RunNo: 50408					
Prep Date:	4/9/2018		Analysis Date: 4/9/2018		SeqNo: 1634794		Units: mg/Kg			
Analyte	Result	PQL	SPK value	SPK Ref Val	%REC	LowLimit	HighLimit	%RPD	RPDLimit	Qual
Chloride	ND	1.5								

Sample ID	LCS-37502		SampType: lcs		TestCode: EPA Method 300.0: Anions					
Client ID:	LCSS		Batch ID: 37502		RunNo: 50408					
Prep Date:	4/9/2018		Analysis Date: 4/9/2018		SeqNo: 1634795		Units: mg/Kg			
Analyte	Result	PQL	SPK value	SPK Ref Val	%REC	LowLimit	HighLimit	%RPD	RPDLimit	Qual
Chloride	14	1.5	15.00	0	94.0	90	110			

Sample ID	MB-37540		SampType:	mblk		TestCode:	EPA Method 300.0: Anions				
Client ID:	PBS		Batch ID:	37540		RunNo:	50519				
Prep Date:	4/11/2018		Analysis Date:	4/11/2018		SeqNo:	1638382		Units:	mg/Kg	
Analyte	Result	PQL	SPK value	SPK Ref Val	%REC	LowLimit	HighLimit	%RPD	RPDLimit	Qual	
Chloride	ND	1.5									

Sample ID	LCS-37540		SampType:	lcs		TestCode:	EPA Method 300.0: Anions				
Client ID:	LCSS		Batch ID:	37540		RunNo:	50519				
Prep Date:	4/11/2018		Analysis Date:	4/11/2018		SeqNo:	1638383		Units:	mg/Kg	
Analyte	Result	PQL	SPK value	SPK Ref Val	%REC	LowLimit	HighLimit	%RPD	RPDLimit	Qual	
Chloride	15	1.5	15.00	0	97.4	90	110				

### Qualifiers:

\* Value exceeds Maximum Contaminant Level.  
D Sample Diluted Due to Matrix  
H Holding times for preparation or analysis exceeded  
ND Not Detected at the Reporting Limit  
PQL Practical Quantitative Limit  
S % Recovery outside of range due to dilution or matrix

B Analyte detected in the associated Method Blank  
E Value above quantitation range  
J Analyte detected below quantitation limits  
P Sample pH Not In Range  
RL Reporting Detection Limit  
W Sample container temperature is out of limit as specified

# QC SUMMARY REPORT

## Hall Environmental Analysis Laboratory, Inc.

WO#: 1804243

24-Apr-18

Client: R.T. Hicks Consultants, LTD

Project: Pride NM 87 St 001 Battery

Sample ID	MB-37471	SampType:	MBLK	TestCode:	EPA Method 8015M/D: Diesel Range Organics					
Client ID:	PBS	Batch ID:	37471	RunNo:	50391					
Prep Date:	4/6/2018	Analysis Date:	4/9/2018	SeqNo:	1633657	Units:	mg/Kg			
Analyte	Result	PQL	SPK value	SPK Ref Val	%REC	LowLimit	HighLimit	%RPD	RPDLimit	Qual
Diesel Range Organics (DRO)	ND	10								
Motor Oil Range Organics (MRO)	ND	50								
Surr: DNOP	9.9		10.00		98.9	70	130			

Sample ID	LCS-37471	SampType:	LCS	TestCode:	EPA Method 8015M/D: Diesel Range Organics					
Client ID:	LCSS	Batch ID:	37471	RunNo:	50391					
Prep Date:	4/6/2018	Analysis Date:	4/9/2018	SeqNo:	1633785	Units:	mg/Kg			
Analyte	Result	PQL	SPK value	SPK Ref Val	%REC	LowLimit	HighLimit	%RPD	RPDLimit	Qual
Diesel Range Organics (DRO)	46	10	50.00	0	91.6	70	130			
Surr: DNOP	4.3		5.000		86.2	70	130			

Sample ID	1804243-001AMS	SampType:	MS	TestCode:	EPA Method 8015M/D: Diesel Range Organics					
Client ID:	SB Hist N-0'	Batch ID:	37471	RunNo:	50426					
Prep Date:	4/6/2018	Analysis Date:	4/10/2018	SeqNo:	1635711	Units:	mg/Kg			
Analyte	Result	PQL	SPK value	SPK Ref Val	%REC	LowLimit	HighLimit	%RPD	RPDLimit	Qual
Diesel Range Organics (DRO)	84	9.5	47.39	57.08	56.1	55.8	125			
Surr: DNOP	4.2		4.739		89.4	70	130			

Sample ID	1804243-001AMSD	SampType:	MSD	TestCode:	EPA Method 8015M/D: Diesel Range Organics					
Client ID:	SB Hist N-0'	Batch ID:	37471	RunNo:	50426					
Prep Date:	4/6/2018	Analysis Date:	4/10/2018	SeqNo:	1635712	Units:	mg/Kg			
Analyte	Result	PQL	SPK value	SPK Ref Val	%REC	LowLimit	HighLimit	%RPD	RPDLimit	Qual
Diesel Range Organics (DRO)	75	9.7	48.40	57.08	36.8	55.8	125	11.1	20	S
Surr: DNOP	4.3		4.840		87.9	70	130	0	0	

Sample ID	LCS-37482	SampType:	LCS	TestCode:	EPA Method 8015M/D: Diesel Range Organics					
Client ID:	LCSS	Batch ID:	37482	RunNo:	50425					
Prep Date:	4/9/2018	Analysis Date:	4/10/2018	SeqNo:	1635884	Units:	%Rec			
Analyte	Result	PQL	SPK value	SPK Ref Val	%REC	LowLimit	HighLimit	%RPD	RPDLimit	Qual
Surr: DNOP	4.7		5.000		93.1	70	130			

Sample ID	MB-37482	SampType:	MBLK	TestCode:	EPA Method 8015M/D: Diesel Range Organics					
Client ID:	PBS	Batch ID:	37482	RunNo:	50425					
Prep Date:	4/9/2018	Analysis Date:	4/10/2018	SeqNo:	1635886	Units:	%Rec			
Analyte	Result	PQL	SPK value	SPK Ref Val	%REC	LowLimit	HighLimit	%RPD	RPDLimit	Qual

### Qualifiers:

\* Value exceeds Maximum Contaminant Level.  
D Sample Diluted Due to Matrix  
H Holding times for preparation or analysis exceeded  
ND Not Detected at the Reporting Limit  
PQL Practical Quantitative Limit  
S % Recovery outside of range due to dilution or matrix

B Analyte detected in the associated Method Blank  
E Value above quantitation range  
J Analyte detected below quantitation limits  
P Sample pH Not In Range  
RL Reporting Detection Limit  
W Sample container temperature is out of limit as specified



# QC SUMMARY REPORT

## Hall Environmental Analysis Laboratory, Inc.

WO#: 1804243

24-Apr-18

Client: R.T. Hicks Consultants, LTD

Project: Pride NM 87 St 001 Battery

Sample ID	MB-37482		SampType: MBLK		TestCode: EPA Method 8015M/D: Diesel Range Organics					
Client ID:	PBS		Batch ID: 37482		RunNo: 50425					
Prep Date:	4/9/2018		Analysis Date: 4/10/2018		SeqNo: 1635886		Units: %Rec			
Analyte	Result	PQL	SPK value	SPK Ref Val	%REC	LowLimit	HighLimit	%RPD	RPDLimit	Qual
Surr: DNOP	10		10.00		103	70	130			

### Qualifiers:

\* Value exceeds Maximum Contaminant Level.  
D Sample Diluted Due to Matrix  
H Holding times for preparation or analysis exceeded  
ND Not Detected at the Reporting Limit  
PQL Practical Quantitative Limit  
S % Recovery outside of range due to dilution or matrix

B Analyte detected in the associated Method Blank  
E Value above quantitation range  
J Analyte detected below quantitation limits  
P Sample pH Not In Range  
RL Reporting Detection Limit  
W Sample container temperature is out of limit as specified

# QC SUMMARY REPORT

## Hall Environmental Analysis Laboratory, Inc.

WO#: 1804243

24-Apr-18

Client: R.T. Hicks Consultants, LTD

Project: Pride NM 87 St 001 Battery

Sample ID	1804243-002ams		SampType:	MS4		TestCode:	EPA Method 8260B: Volatiles Short List			
Client ID:	SB Hist N-2.5'		Batch ID:	37463		RunNo:	50421			
Prep Date:	4/6/2018		Analysis Date:	4/10/2018		SeqNo:	1634652		Units: mg/Kg	
Analyte	Result	PQL	SPK value	SPK Ref Val	%REC	LowLimit	HighLimit	%RPD	RPDLimit	Qual
Benzene	0.80	0.023	0.9208	0	86.6	80	120			
Toluene	0.84	0.046	0.9208	0.005776	90.8	80	120			
Ethylbenzene	0.94	0.046	0.9208	0.004503	101	80	120			
Xylenes, Total	2.8	0.092	2.762	0.02714	101	80	120			
Surr: 4-Bromofluorobenzene	0.47		0.4604		102	70	130			
Surr: Toluene-d8	0.38		0.4604		82.6	70	130			

Sample ID	1804243-002amsd		SampType:	MSD4		TestCode:	EPA Method 8260B: Volatiles Short List			
Client ID:	SB Hist N-2.5'		Batch ID:	37463		RunNo:	50421			
Prep Date:	4/6/2018		Analysis Date:	4/10/2018		SeqNo:	1634653		Units: mg/Kg	
Analyte	Result	PQL	SPK value	SPK Ref Val	%REC	LowLimit	HighLimit	%RPD	RPDLimit	Qual
Benzene	0.85	0.024	0.9597	0	88.5	80	120	6.30	0	
Toluene	0.86	0.048	0.9597	0.005776	89.5	80	120	2.67	0	
Ethylbenzene	0.97	0.048	0.9597	0.004503	100	80	120	2.94	0	
Xylenes, Total	2.8	0.096	2.879	0.02714	96.6	80	120	0.164	0	
Surr: 4-Bromofluorobenzene	0.50		0.4798		104	70	130	0	0	
Surr: Toluene-d8	0.40		0.4798		82.8	70	130	0	0	

Sample ID	lcs-37463		SampType:	LCS4		TestCode:	EPA Method 8260B: Volatiles Short List			
Client ID:	BatchQC		Batch ID:	37463		RunNo:	50421			
Prep Date:	4/6/2018		Analysis Date:	4/9/2018		SeqNo:	1634695		Units: mg/Kg	
Analyte	Result	PQL	SPK value	SPK Ref Val	%REC	LowLimit	HighLimit	%RPD	RPDLimit	Qual
Benzene	0.93	0.025	1.000	0	92.8	80	120			
Toluene	0.99	0.050	1.000	0	98.6	80	120			
Ethylbenzene	1.1	0.050	1.000	0	108	80	120			
Xylenes, Total	3.2	0.10	3.000	0	108	80	120			
Surr: 4-Bromofluorobenzene	0.52		0.5000		105	70	130			
Surr: Toluene-d8	0.45		0.5000		89.6	70	130			

Sample ID	mb-37463		SampType:	MBLK		TestCode:	EPA Method 8260B: Volatiles Short List			
Client ID:	PBS		Batch ID:	37463		RunNo:	50421			
Prep Date:	4/6/2018		Analysis Date:	4/9/2018		SeqNo:	1634697		Units: mg/Kg	
Analyte	Result	PQL	SPK value	SPK Ref Val	%REC	LowLimit	HighLimit	%RPD	RPDLimit	Qual
Benzene	ND	0.025								
Toluene	ND	0.050								
Ethylbenzene	ND	0.050								
Xylenes, Total	ND	0.10								

### Qualifiers:

* Value exceeds Maximum Contaminant Level.	B Analyte detected in the associated Method Blank
D Sample Diluted Due to Matrix	E Value above quantitation range
H Holding times for preparation or analysis exceeded	J Analyte detected below quantitation limits
ND Not Detected at the Reporting Limit	P Sample pH Not In Range
PQL Practical Quantitative Limit	RL Reporting Detection Limit
S % Recovery outside of range due to dilution or matrix	W Sample container temperature is out of limit as specified

# QC SUMMARY REPORT

## Hall Environmental Analysis Laboratory, Inc.

WO#: 1804243

24-Apr-18

Client: R.T. Hicks Consultants, LTD

Project: Pride NM 87 St 001 Battery

Sample ID	mb-37463	SampType:	MBLK	TestCode:	EPA Method 8260B: Volatiles Short List					
Client ID:	PBS	Batch ID:	37463	RunNo:	50421					
Prep Date:	4/6/2018	Analysis Date:	4/9/2018	SeqNo:	1634697	Units:	mg/Kg			
Analyte	Result	PQL	SPK value	SPK Ref Val	%REC	LowLimit	HighLimit	%RPD	RPDLimit	Qual
Surr: 4-Bromofluorobenzene	0.60		0.5000		119	70	130			
Surr: Toluene-d8	0.42		0.5000		83.6	70	130			

### Qualifiers:

* Value exceeds Maximum Contaminant Level.	B Analyte detected in the associated Method Blank
D Sample Diluted Due to Matrix	E Value above quantitation range
H Holding times for preparation or analysis exceeded	J Analyte detected below quantitation limits
ND Not Detected at the Reporting Limit	P Sample pH Not In Range
PQL Practical Quantitative Limit	RL Reporting Detection Limit
S % Recovery outside of range due to dilution or matrix	W Sample container temperature is out of limit as specified

# QC SUMMARY REPORT

## Hall Environmental Analysis Laboratory, Inc.

WO#: 1804243

24-Apr-18

Client: R.T. Hicks Consultants, LTD

Project: Pride NM 87 St 001 Battery

Sample ID	1804243-001ams		SampType: MS		TestCode: EPA Method 8015D Mod: Gasoline Range					
Client ID:	SB Hist N-0'		Batch ID: 37463		RunNo: 50421					
Prep Date:	4/6/2018		Analysis Date: 4/9/2018		SeqNo: 1634590		Units: mg/Kg			
Analyte	Result	PQL	SPK value	SPK Ref Val	%REC	LowLimit	HighLimit	%RPD	RPDLimit	Qual
Gasoline Range Organics (GRO)	26	4.7	23.43	3.364	96.6	64.7	142			
Surr: BFB	500		468.6		106	70	130			

Sample ID	1804243-001amsd		SampType: MSD		TestCode: EPA Method 8015D Mod: Gasoline Range					
Client ID:	SB Hist N-0'		Batch ID: 37463		RunNo: 50421					
Prep Date:	4/6/2018		Analysis Date: 4/9/2018		SeqNo: 1634591		Units: mg/Kg			
Analyte	Result	PQL	SPK value	SPK Ref Val	%REC	LowLimit	HighLimit	%RPD	RPDLimit	Qual
Gasoline Range Organics (GRO)	26	4.7	23.65	3.364	96.1	64.7	142	0.327	20	
Surr: BFB	520		473.0		110	70	130	0	0	

Sample ID	lcs-37463		SampType: LCS		TestCode: EPA Method 8015D Mod: Gasoline Range					
Client ID:	LCSS		Batch ID: 37463		RunNo: 50421					
Prep Date:	4/6/2018		Analysis Date: 4/9/2018		SeqNo: 1634632		Units: mg/Kg			
Analyte	Result	PQL	SPK value	SPK Ref Val	%REC	LowLimit	HighLimit	%RPD	RPDLimit	Qual
Gasoline Range Organics (GRO)	24	5.0	25.00	0	96.2	70	130			
Surr: BFB	530		500.0		106	70	130			

Sample ID	mb-37463		SampType: MBLK		TestCode: EPA Method 8015D Mod: Gasoline Range					
Client ID:	PBS		Batch ID: 37463		RunNo: 50421					
Prep Date:	4/6/2018		Analysis Date: 4/9/2018		SeqNo: 1634634		Units: mg/Kg			
Analyte	Result	PQL	SPK value	SPK Ref Val	%REC	LowLimit	HighLimit	%RPD	RPDLimit	Qual
Gasoline Range Organics (GRO)	ND	5.0								
Surr: BFB	590		500.0		118	70	130			

### Qualifiers:

\* Value exceeds Maximum Contaminant Level.  
D Sample Diluted Due to Matrix  
H Holding times for preparation or analysis exceeded  
ND Not Detected at the Reporting Limit  
PQL Practical Quantitative Limit  
S % Recovery outside of range due to dilution or matrix

B Analyte detected in the associated Method Blank  
E Value above quantitation range  
J Analyte detected below quantitation limits  
P Sample pH Not In Range  
RL Reporting Detection Limit  
W Sample container temperature is out of limit as specified



Hall Environmental Analysis Laboratory  
4901 Hawkins NE  
Albuquerque, NM 87109  
TEL: 505-345-3975 FAX: 505-345-4107  
Website: www.hallenvironmental.com

## Sample Log-In Check List

Client Name: RT HICKS

Work Order Number: 1804243

RcptNo: 1

Received By: Anne Thorne 4/4/2018 9:55:00 AM

Completed By: Anne Thorne 4/5/2018 9:59:51 AM

Reviewed By: DDS 4/5/18

labeled By: MW 4/5/18

*Anne Thorne*

*Anne Thorne*

### Chain of Custody

1. Is Chain of Custody complete? Yes ☒ No ☐ Not Present ☐
2. How was the sample delivered? Client

### Log In

3. Was an attempt made to cool the samples? Yes ☒ No ☐ NA ☐
4. Were all samples received at a temperature of  $>0^{\circ}\text{C}$  to  $6.0^{\circ}\text{C}$ ? Yes ☒ No ☐ NA ☐
5. Sample(s) in proper container(s)? Yes ☒ No ☐
6. Sufficient sample volume for indicated test(s)? Yes ☒ No ☐
7. Are samples (except VOA and ONG) properly preserved? Yes ☒ No ☐
8. Was preservative added to bottles? Yes ☐ No ☒ NA ☐
9. VOA vials have zero headspace? Yes ☐ No ☐ No VOA Vials ☒
10. Were any sample containers received broken? Yes ☐ No ☒
11. Does paperwork match bottle labels?  
(Note discrepancies on chain of custody) Yes ☒ No ☐
12. Are matrices correctly identified on Chain of Custody? Yes ☒ No ☐
13. Is it clear what analyses were requested? Yes ☒ No ☐
14. Were all holding times able to be met?  
(If no, notify customer for authorization.) Yes ☒ No ☐
- # of preserved bottles checked for pH: 4/5/18  
( $<2$  or  $>12$  unless noted)
- Adjusted? MW
- Checked by: MW

### Special Handling (if applicable)

15. Was client notified of all discrepancies with this order? Yes ☐ No ☐ NA ☒

Person Notified: \_\_\_\_\_ Date: \_\_\_\_\_

By Whom: \_\_\_\_\_ Via: ☐ eMail ☐ Phone ☐ Fax ☐ In Person

Regarding: \_\_\_\_\_

Client Instructions: \_\_\_\_\_

16. Additional remarks:

### 17. Cooler Information

Cooler No	Temp $^{\circ}\text{C}$	Condition	Seal Intact	Seal No	Seal Date	Signed By
1	1.0	Good	Not Present			



## ***APPENDIX D***




---



<b>Logger:</b>		Kristin Pope/Andrew Parker	<b>Client:</b>		Pride Energy	<b>Boring ID:</b>		SB-01 2017
<b>Driller:</b>		Atkins Environmental						
<b>Drilling Method:</b>		Hollow Stem Auger	<b>Project Name:</b>		1RP-4625 (NM 87 State 001 Tank Battery)			
<b>Start Date:</b>		4/2/2018	<b>Location:</b>		33.059926, -103.513917 (WGS84/NAD83)			
<b>End Date:</b>		4/2/2018						
<b>Depth (feet)</b>	<b>Description</b>	<b>Lithology</b>	<b>Comments</b>	<b>Chloride Tiitrate/Lab</b>	<b>Borehole Completion</b>	<b>Boring Diameter 3.5 inches</b>	<b>Depth (feet)</b>	
0.0	0 - 0.5 ft Silty Sand; caliche rocks; light brown			65/93 mg/kg		0 - 10 ft Bentonite Plug	0.0	
1.0	0.5 - 3.5 ft Caliche; white		Hard	--/490			1.0	
2.0							2.0	
3.0							3.0	
4.0							4.0	
5.0	3.5 - 10 ft Caliche; light pink			492/320 73/-- mg/kg 383/360			5.0	
6.0							6.0	
7.0							7.0	
8.0							8.0	
9.0							9.0	
10.0						10.0		
11.0	10 - 12.5 ft Medium sand; light pink		Interbedded calcihe cobbles			10 to 14 ft Backfill	11.0	
12.0	12.5 - 14 ft Sandstone; tan; dry		Hard (blowcount = 50/3 inches)	99/40 mg/kg			12.0	
13.0							13.0	
14.0							14.0	
15.0							15.0	
16.0							16.0	
17.0							17.0	
18.0							18.0	
19.0							19.0	
20.0							20.0	
21.0							21.0	
22.0							22.0	
23.0							23.0	
24.0							24.0	
25.0							25.0	
26.0							26.0	
27.0							27.0	
28.0							28.0	
29.0							29.0	
30.0							30.0	
31.0							31.0	
32.0							32.0	
33.0							33.0	
34.0							34.0	
35.0							35.0	
36.0							36.0	
37.0							37.0	
38.0							38.0	
39.0							39.0	
40.0							40.0	
41.0							41.0	
42.0							42.0	
43.0							43.0	
44.0							44.0	
45.0							45.0	
46.0							46.0	
47.0							47.0	
48.0							48.0	
49.0							49.0	
50.0							50.0	
51.0							51.0	
52.0							52.0	
53.0	53.0							
54.0	54.0							
55.0	55.0							
<b>R.T. Hicks Consultants, Ltd</b> 901 Rio Grande Blvd NW Suite F-142 Albuquerque, NM 87104 505-266-5004			<b>Pride Energy</b>			<b>Appendix D</b>		
			<b>Borehole Sampling Log</b>			<b>May 2018</b>		

<b>Logger:</b>	Andrew Parker	<b>Client:</b>	Pride Energy		<b>Trench ID:</b>	2017 East
<b>Driller:</b>	Gandy Backhoe	<b>Project Name:</b>	1RP-4625 (NM 87 State 001 Tank Battery)			
<b>Drilling Method:</b>	Backhoe	<b>Location:</b>	33.059944, -103.513758			
<b>Start Date:</b>	1/8/2018					
<b>End Date:</b>	1/8/2018					




  

Depth (feet)	Description	Lithology	Comments	Chloride (LAB)	Trench Completion	Depth (feet)
0.0	0 - 1 ft Fine sand, silt; brown At 1 foot caliche; tan			<30 (0.5 ft)	 Backfill with excavated material	0.0
1.0			Very hard caliche			1.0
2.0						2.0
3.0						3.0
4.0						4.0
5.0						5.0
6.0						6.0
7.0						7.0
8.0						8.0
9.0						9.0
10.0						10.0
11.0						11.0
12.0						12.0
13.0						13.0
14.0						14.0
15.0						15.0
16.0						16.0
17.0						17.0
18.0						18.0
19.0						19.0
20.0						20.0
21.0						21.0
22.0						22.0
23.0						23.0
24.0						24.0
25.0						25.0
26.0						26.0
27.0						27.0
28.0						28.0
29.0						29.0
30.0						30.0
31.0						31.0
32.0						32.0
33.0						33.0
34.0						34.0
35.0						35.0
36.0						36.0
37.0						37.0
38.0						38.0
39.0						39.0
40.0						40.0
41.0						41.0
42.0						42.0
43.0						43.0
44.0						44.0
45.0						45.0
46.0						46.0
47.0						47.0
48.0						48.0
49.0						49.0
50.0						50.0
51.0						51.0
52.0						52.0
53.0						53.0
54.0						54.0
55.0						55.0




<b>R.T. Hicks Consultants, Ltd</b> 901 Rio Grande Blvd NW Suite F-142 Albuquerque, NM 87104 505-266-5004	<b>Pride Energy</b>	<b>Appendix D</b>
	<b>Trench Sampling Log</b>	<b>May 2018</b>

<b>Logger:</b>	Andrew Parker	<b>Client:</b>	Pride Energy		<b>Trench ID:</b>	2017 West
<b>Driller:</b>	Gandy Backhoe					
<b>Drilling Method:</b>	Backhoe	<b>Project Name:</b>				
<b>Start Date:</b>	1/8/2018	1RP-4625 (NM 87 State 001 Tank Battery)				
<b>End Date:</b>	1/8/2018	<b>Location:</b>		33.060345, -103.513492		






Depth (feet)	Description	Lithology	Comments	Chloride (LAB)	Trench Completion	Depth (feet)
0.0	0 - 1 ft Fine sand, silt; brown At 1 foot caliche; tan			< 30 @ 0.5 ft	 Backfill with excavated material	0.0
1.0			Very hard caliche			1.0
2.0						2.0
3.0						3.0
4.0						4.0
5.0						5.0
6.0						6.0
7.0						7.0
8.0						8.0
9.0						9.0
10.0						10.0
11.0						11.0
12.0						12.0
13.0						13.0
14.0						14.0
15.0						15.0
16.0						16.0
17.0						17.0
18.0						18.0
19.0						19.0
20.0						20.0
21.0						21.0
22.0						22.0
23.0						23.0
24.0						24.0
25.0						25.0
26.0						26.0
27.0						27.0
28.0						28.0
29.0						29.0
30.0						30.0
31.0						31.0
32.0						32.0
33.0						33.0
34.0						34.0
35.0						35.0
36.0						36.0
37.0						37.0
38.0						38.0
39.0						39.0
40.0						40.0
41.0						41.0
42.0						42.0
43.0						43.0
44.0						44.0
45.0						45.0
46.0						46.0
47.0						47.0
48.0						48.0
49.0						49.0
50.0						50.0
51.0						51.0
52.0						52.0
53.0						53.0
54.0						54.0
55.0						55.0




<b>R.T. Hicks Consultants, Ltd</b> 901 Rio Grande Blvd NW Suite F-142 Albuquerque, NM 87104 505-266-5004	<b>Pride Energy</b>	<b>Appendix D</b>
	<b>Trench Sampling Log</b>	<b>May 2018</b>

<b>Logger:</b> Andrew Parker		<b>Client:</b> Pride Energy		<b>Trench ID:</b>	
<b>Driller:</b> Gandy Backhoe				2017 Northeast	
<b>Drilling Method:</b> Backhoe		<b>Project Name:</b>			
<b>Start Date:</b> 1/8/2018		1RP-4625 (NM 87 State 001 Tank Battery)			
<b>End Date:</b> 1/8/2018		<b>Location:</b> 33.060264, -103.513115			

Depth (feet)	Description	Lithology	Comments	Chloride (LAB)	Trench Completion	Depth (feet)
0.0	0 - 1 ft Fine sand, silt; brown At 1 foot caliche; tan			<30 at 0.5 ft		0.0
1.0			Very hard caliche			1.0
2.0						2.0
3.0						3.0
4.0						4.0
5.0						5.0
6.0						6.0
7.0						7.0
8.0						8.0
9.0						9.0
10.0						10.0
11.0						11.0
12.0						12.0
13.0						13.0
14.0						14.0
15.0						15.0
16.0						16.0
17.0						17.0
18.0						18.0
19.0						19.0
20.0						20.0
21.0						21.0
22.0						22.0
23.0						23.0
24.0						24.0
25.0						25.0
26.0						26.0
27.0						27.0
28.0						28.0
29.0						29.0
30.0						30.0
31.0						31.0
32.0						32.0
33.0						33.0
34.0						34.0
35.0						35.0
36.0						36.0
37.0						37.0
38.0						38.0
39.0						39.0
40.0						40.0
41.0						41.0
42.0						42.0
43.0						43.0
44.0						44.0
45.0						45.0
46.0						46.0
47.0						47.0
48.0						48.0
49.0						49.0
50.0						50.0
51.0						51.0
52.0						52.0
53.0						53.0
54.0						54.0
55.0						55.0




<b>R.T. Hicks Consultants, Ltd</b> 901 Rio Grande Blvd NW Suite F-142 Albuquerque, NM 87104 505-266-5004	<b>Pride Energy</b>	<b>Appendix D</b>
	<b>Trench Sampling Log</b>	<b>May 2018</b>

<b>Logger:</b>		Andrew Parker	<b>Client:</b>				<b>Trench ID:</b>							
<b>Driller:</b>		Gandy Backhoe	Pride Energy				2017 Northwest (within tank battery berm)							
<b>Drilling Method:</b>		Backhoe	<b>Project Name:</b>											
<b>Start Date:</b>		1/8/2018	1RP-4625 (NM 87 State 001 Tank Battery)											
<b>End Date:</b>		1/8/2018	<b>Location:</b>											
			33.059876, -103.514189											
<b>Depth (feet)</b>	Description	Lithology	Comments	<b>Chloride Lab (mg/kg)</b>	Trench Completion		<b>Depth (feet)</b>							
0.0	0 - 1 ft Fine sand, silt; medium brown		Pockets of impacted soil from 1 to 2 feet	4600		Backfill with excavated material	0.0							
1.0							1.0							
2.0							2.0							
3.0	2 - 12 ft Fine sand, silt, interbedded caliche; light grey, hydrocarbon odor		Hydrocarbon impacted soil	2900		Backfill with excavated material	3.0							
4.0							4.0							
5.0							5.0							
6.0							6.0							
7.0							7.0							
8.0							8.0							
9.0							9.0							
10.0							10.0							
11.0							11.0							
12.0							12.0							
13.0												Backfill with excavated material	13.0	
14.0	14.0													
15.0	15.0													
16.0	16.0													
17.0	17.0													
18.0	18.0													
19.0	19.0													
20.0	20.0													
21.0	21.0													
22.0	22.0													
23.0	23.0													
24.0	24.0													
25.0	25.0													
26.0	26.0													
27.0	27.0													
28.0	28.0													
29.0	29.0													
30.0	30.0													
31.0	31.0													
32.0	32.0													
33.0	33.0													
34.0	34.0													
35.0	35.0													
36.0	36.0													
37.0	37.0													
38.0	38.0													
39.0	39.0													
40.0	40.0													
41.0	41.0													
42.0	42.0													
43.0	43.0													
44.0	44.0													
45.0	45.0													
46.0	46.0													
47.0	47.0													
48.0	48.0													
49.0	49.0													
50.0	50.0													
51.0	51.0													
52.0	52.0													
53.0	53.0													
54.0	54.0													
55.0	55.0													
<b>R.T. Hicks Consultants, Ltd</b> 901 Rio Grande Blvd NW Suite F-142 Albuquerque, NM 87104 505-266-5004		Pride Energy				Appendix D								
		Trench Sampling Log				May 2018								

<b>Logger:</b>	Andrew Parker	<b>Client:</b>	Pride Energy		<b>Trench ID:</b>		
<b>Driller:</b>	Atkins Engineering						
<b>Drilling Method:</b>	Hollow Stem Auger	<b>Project Name:</b>	1RP-4625 (NM 87 State 001 Tank Battery)				
<b>Start Date:</b>	4/2/2018	<b>Location:</b>	33.060086, -103.513542				
<b>End Date:</b>	4/2/2018						
<b>Depth (feet)</b>	<b>Description</b>	<b>Lithology</b>	<b>Comments</b>	<b>Chloride field/lab</b>	<b>Trench Completion</b>	<b>Depth (feet)</b>	
0.0	0 - 0.5 ft		Sparse Vegetation at surface	<30/--		0.0	
1.0	Silt; brown					1.0	
2.0	0.5 - 6 ft Caliche		Caliche clasts at 2ft	--/78		Hydrated bentonite	2.0
3.0			Light grey, very hard	100/36			3.0
4.0			Light pink, med. Density				4.0
5.0			Very hard refusal at 6ft				5.0
6.0			No split spoon return at 6 ft			6.0	
7.0						7.0	
8.0						8.0	
9.0						9.0	
10.0						10.0	
11.0						11.0	
12.0						12.0	
13.0						13.0	
14.0						14.0	
15.0						15.0	
16.0						16.0	
17.0						17.0	
18.0						18.0	
19.0						19.0	
20.0						20.0	
21.0						21.0	
22.0						22.0	
23.0						23.0	
24.0						24.0	
25.0						25.0	
26.0						26.0	
27.0						27.0	
28.0						28.0	
29.0						29.0	
30.0						30.0	
31.0						31.0	
32.0						32.0	
33.0						33.0	
34.0						34.0	
35.0						35.0	
36.0						36.0	
37.0						37.0	
38.0						38.0	
39.0						39.0	
40.0						40.0	
41.0						41.0	
42.0						42.0	
43.0						43.0	
44.0						44.0	
45.0						45.0	
46.0						46.0	
47.0						47.0	
48.0						48.0	
49.0						49.0	
50.0						50.0	
51.0						51.0	
52.0						52.0	
53.0						53.0	
54.0						54.0	
55.0						55.0	
<b>R.T. Hicks Consultants, Ltd</b> 901 Rio Grande Blvd NW Suite F-142 Albuquerque, NM 87104 505-266-5004		<b>Pride Energy</b>			<b>Appendix D</b>		
		<b>Trench Sampling Log</b>			<b>May 2018</b>		

<b>Logger:</b>	Andrew Parker	<b>Client:</b>	Pride Energy		<b>Trench ID:</b>
<b>Driller:</b>	Gandy Backhoe	<b>Project Name:</b>	1RP-4625 (NM 87 State 001 Tank Battery)		Historic Release Northeast
<b>Drilling Method:</b>	Backhoe	<b>Location:</b>	33.059774, -103.513591		
<b>Start Date:</b>	1/8/2018				
<b>End Date:</b>	1/8/2018				

Depth (feet)	Description	Lithology	Comments	Chloride Lab (mg/kg)	Trench Completion	Depth (feet)
0.0	0 - 1 ft Silt; brown At 1 foot caliche; tan			260 at 0.5 ft		0.0
1.0			Very hard caliche			1.0
2.0						2.0
3.0						3.0
4.0						4.0
5.0						5.0
6.0						6.0
7.0						7.0
8.0						8.0
9.0						9.0
10.0						10.0
11.0						11.0
12.0						12.0
13.0						13.0
14.0						14.0
15.0						15.0
16.0						16.0
17.0						17.0
18.0						18.0
19.0						19.0
20.0						20.0
21.0						21.0
22.0						22.0
23.0						23.0
24.0						24.0
25.0						25.0
26.0						26.0
27.0						27.0
28.0						28.0
29.0						29.0
30.0						30.0
31.0						31.0
32.0						32.0
33.0						33.0
34.0						34.0
35.0						35.0
36.0						36.0
37.0						37.0
38.0						38.0
39.0						39.0
40.0						40.0
41.0						41.0
42.0						42.0
43.0						43.0
44.0						44.0
45.0						45.0
46.0						46.0
47.0						47.0
48.0						48.0
49.0						49.0
50.0						50.0
51.0						51.0
52.0						52.0
53.0						53.0
54.0						54.0
55.0						55.0




<b>R.T. Hicks Consultants, Ltd</b> 901 Rio Grande Blvd NW Suite F-142 Albuquerque, NM 87104 505-266-5004	<b>Pride Energy</b>	<b>Appendix D</b>
	<b>Trench Sampling Log</b>	<b>May 2018</b>



Logger:		Andrew Parker		Client:		Trench ID:		
Driller:		Gandy Backhoe		Pride Energy		Historic Release Southwest		
Drilling Method:		Backhoe		Project Name:				
Start Date:		1/8/2018		1RP-4625 (NM 87 State 001 Tank Battery)				
End Date:		1/8/2018		Location:				
				33.059409, -103.514169				
Depth (feet)	Description	Lithology	Comments	Chloride (LAB)	Trench Completion	Depth (feet)		
0.0	0 - 0.5 ft Caliche, silt; dark brown					0.0		
1.0	0.5 - 2 ft					1.0		
2.0	Silt; brown	500		2.0				
3.0	2 - 4 ft Caliche, tan						3.0	
4.0							4.0	
5.0	4 - 8 ft Caliche, light pink						5.0	
6.0							6.0	
7.0							7.0	
8.0							8.0	
9.0	8 - 9 ft Caliche, tan	Very hard at 8 feet		9.0				
10.0						10.0		
11.0						11.0		
12.0						12.0		
13.0						13.0		
14.0						14.0		
15.0						15.0		
16.0						16.0		
17.0						17.0		
18.0						18.0		
19.0						19.0		
20.0						20.0		
21.0						21.0		
22.0						22.0		
23.0						23.0		
24.0						24.0		
25.0						25.0		
26.0						26.0		
27.0						27.0		
28.0						28.0		
29.0						29.0		
30.0						30.0		
31.0						31.0		
32.0						32.0		
33.0						33.0		
34.0						34.0		
35.0						35.0		
36.0						36.0		
37.0						37.0		
38.0						38.0		
39.0						39.0		
40.0						40.0		
41.0						41.0		
42.0						42.0		
43.0						43.0		
44.0						44.0		
45.0						45.0		
46.0	46.0							
47.0	47.0							
48.0	48.0							
49.0	49.0							
50.0	50.0							
51.0	51.0							
52.0	52.0							
53.0	53.0							
54.0	54.0							
55.0	55.0							
R.T. Hicks Consultants, Ltd 901 Rio Grande Blvd NW Suite F-142 Albuquerque, NM 87104 505-266-5004			Pride Energy			Appendix D		
			Trench Sampling Log			May 2018		







<b>Logger:</b>	Andrew Parker	<b>Client:</b>	Pride Energy		<b>Trench ID:</b>
<b>Driller:</b>	Gandy Backhoe				
<b>Drilling Method:</b>	Backhoe	<b>Project Name:</b>	Historic Release Southeast		
<b>Start Date:</b>	1/8/2018	1RP-4625 (NM 87 State 001 Tank Battery)			
<b>End Date:</b>	1/8/2018	<b>Location:</b>	33.059401, -103.513557		





  

Depth (feet)	Description	Lithology	Comments	Chloride (LAB)	Trench Completion	Depth (feet)
0.0	0 - 0.5 ft Silt, caliche clasts (6 inches), tan				 Backfill with excavated material	0.0
1.0	0.5 - 1 ft Caliche, tan		Very hard	<30 @ 0.5 ft		1.0
2.0						2.0
3.0						3.0
4.0						4.0
5.0						5.0
6.0						6.0
7.0						7.0
8.0						8.0
9.0						9.0
10.0						10.0
11.0						11.0
12.0						12.0
13.0						13.0
14.0						14.0
15.0						15.0
16.0						16.0
17.0						17.0
18.0						18.0
19.0						19.0
20.0						20.0
21.0						21.0
22.0						22.0
23.0						23.0
24.0						24.0
25.0						25.0
26.0						26.0
27.0						27.0
28.0						28.0
29.0						29.0
30.0						30.0
31.0						31.0
32.0						32.0
33.0						33.0
34.0						34.0
35.0						35.0
36.0						36.0
37.0						37.0
38.0						38.0
39.0						39.0
40.0						40.0
41.0						41.0
42.0						42.0
43.0						43.0
44.0						44.0
45.0						45.0
46.0						46.0
47.0						47.0
48.0						48.0
49.0						49.0
50.0						50.0
51.0						51.0
52.0						52.0
53.0						53.0
54.0						54.0
55.0						55.0

<b>R.T. Hicks Consultants, Ltd</b> 901 Rio Grande Blvd NW Suite F-142 Albuquerque, NM 87104 505-266-5004	<b>Pride Energy</b>	<b>Appendix D</b>
	<b>Trench Sampling Log</b>	<b>May 2018</b>

<b>Logger:</b>		Kristin Pope	<b>Client:</b>		Pride Energy			<b>Boring ID:</b>	
<b>Driller:</b>		Atkins Environmental							
<b>Drilling Method:</b>		Hollow Stem Auger		<b>Project Name:</b>					
<b>Start Date:</b>		1/8/2018		1RP-4625 (NM 87 State 001 Tank Battery)					
<b>End Date:</b>		1/8/2018		<b>Location:</b>					
				33.059743, -103.513652 (WGS84/NAD83)					
<b>Depth (feet)</b>	<b>Description</b>	<b>Lithology</b>	<b>Comments</b>	<b>Chloride Titrate/Lab</b>	<b>Borehole Completion</b>	<b>Boring Diameter 3.5 Inches</b>	<b>Depth (feet)</b>		
0.0	0 - 0.25 ft Silty sand; dark brown		No vegetation	2968/4200 mg/kg		0 - 21 feet Bentonite Plug	0.0		
1.0	0.25 - 5 ft Caliche; light pink, dry		Hard	404/-- mg/kg			1.0		
2.0							2.0		
3.0							3.0		
4.0							4.0		
5.0							5.0		
6.0	5 - 9 ft Medium sand; tan, pink; dry			157/<30 mg/kg			6.0		
7.0							7.0		
8.0							8.0		
9.0							9.0		
10.0							10.0		
11.0	9 - 16 ft Caliche; white; interbedded sand (15%)		Hard	45/<30 mg/kg			11.0		
12.0							12.0		
13.0							13.0		
14.0							14.0		
15.0							15.0		
16.0							16.0		
17.0							16 - 21 ft Caliche, sand (10%); light pink; dry		Hard Blowcounts = 50/6 inches
18.0	18.0								
19.0	19.0								
20.0	20.0								
21.0						21.0			
22.0						22.0			
23.0						23.0			
24.0						24.0			
25.0						25.0			
26.0						26.0			
27.0						27.0			
28.0						28.0			
29.0						29.0			
30.0						30.0			
31.0						31.0			
32.0						32.0			
33.0						33.0			
34.0						34.0			
35.0						35.0			
36.0						36.0			
37.0						37.0			
38.0						38.0			
39.0						39.0			
40.0						40.0			
41.0						41.0			
42.0						42.0			
43.0						43.0			
44.0						44.0			
45.0						45.0			
46.0						46.0			
47.0						47.0			
48.0						48.0			
49.0						49.0			
50.0						50.0			
51.0						51.0			
52.0						52.0			
53.0						53.0			
54.0						54.0			
55.0						55.0			
<b>R.T. Hicks Consultants, Ltd</b> 901 Rio Grande Blvd NW Suite F-142 Albuquerque, NM 87104 505-266-5004		<b>Pride Energy</b>				<b>Appendix D</b>			
		<b>Borehole Sampling Log</b>				<b>May 2018</b>			

<b>Logger:</b>		Kristin Pope/Andrew Parker	<b>Client:</b>		Pride Energy		<b>Boring ID:</b>		
<b>Driller:</b>		Atkins Environmental	<b>Project Name:</b>		1RP-4625 (NM 87 State 001 Tank Battery)		SB-03 Playa		
<b>Drilling Method:</b>		Hollow Stem Auger	<b>Location:</b>		33.059934, -103.514626 (WGS84/NAD83)				
<b>Start Date:</b>		4/3/2018							
<b>End Date:</b>		4/3/2018							
<b>Depth (feet)</b>	<b>Description</b>	<b>Lithology</b>	<b>Comments</b>	<b>Chloride Titrate/Lab</b>	<b>Borehole Completion</b>	<b>Boring Diameter 3.5 Inches</b>	<b>Depth (feet)</b>		
0.0	0 - 6 ft Silty sand; dark brown		Interbedded calcihe from 4 to 6 ft	108/-- mg/kg		Bentonite Plug	0.0		
1.0				--/47			1.0		
2.0				--/200			2.0		
3.0				632/660 mg/kg			3.0		
4.0				614/530			4.0		
5.0							5.0		
6.0	6 - 16 ft Silt; light grey			672/-- mg/kg			6.0		
7.0							7.0		
8.0							8.0		
9.0							9.0		
10.0							10.0		
11.0							11.0		
12.0	16 - 31 ft Medium sand, well sorted, round; light tan			341/-- mg/kg			12.0		
13.0							13.0		
14.0							14.0		
15.0							15.0		
16.0							16.0		
17.0							17.0		
18.0	Located in lowest point of playa			207/220 mg/kg			18.0		
19.0							19.0		
20.0							20.0		
21.0							21.0		
22.0							22.0		
23.0							23.0		
24.0				168/-- mg/kg			24.0		
25.0							25.0		
26.0							26.0		
27.0							27.0		
28.0							28.0		
29.0							29.0		
30.0				129/200 mg/kg			30.0		
31.0							31.0		
32.0							32.0		
33.0							33.0		
34.0							34.0		
35.0							35.0		
36.0							36.0		
37.0							37.0		
38.0							38.0		
39.0							39.0		
40.0							40.0		
41.0							41.0		
42.0							42.0		
43.0							43.0		
44.0							44.0		
45.0							45.0		
46.0							46.0		
47.0							47.0		
48.0							48.0		
49.0							49.0		
50.0							50.0		
51.0							51.0		
52.0							52.0		
53.0							53.0		
54.0							54.0		
55.0							55.0		
<b>R.T. Hicks Consultants, Ltd</b> 901 Rio Grande Blvd NW Suite F-142 Albuquerque, NM 87104 505-266-5004		<b>Pride Energy</b>					<b>Appendix D</b>		
		<b>Borehole Sampling Log</b>				<b>May 2018</b>			

## ***APPENDIX E***

---

## FIELD PROCEDURE

### Chloride Titration Using 0.282 Normal Silver Nitrate Solution

---

#### 1.0 Purpose

This procedure is to be used to determine the concentration of chloride in soil and other solids (e.g. drilling waste).

#### 2.0 Scope

This procedure is to be used as the standard field measurement for soil chloride concentrations.

#### 3.0 Sample Collection and Preparation

- 3.1 Collect at least 80 grams of soil from the sample collection point. Take care to ensure that the sample is representative of the general area of concern to include visible concentrations of hydrocarbons and soil types. If necessary, prepare a composite sample for soils obtained at several points in the sample area.
- 3.2 The soil sample(s) shall be immediately inserted into a one-quart or larger polyethylene freezer bag. Care should be taken to insure that no cross-contamination occurs between the soil sample and the collection tools or sample processing equipment.
- 3.3 The sealed sample bag should be massaged to break up any clods.

#### 4.0 Sample Preparation

- 4.1 Tare a clean glass vial having a minimum 40 ml capacity. Add at least 10 grams of the soil sample and record the weight.
- 4.2 Add at least 10 grams of reverse osmosis water or distilled water to the soil sample and shake or agitate for 20 seconds.
- 4.3 Allow the sample to set for a period of 5 minutes or until the separation of soil and water.
- 4.4 Carefully pour the free liquid extract from the sample, through a paper filter if necessary, into a clean plastic cup.

#### 5.0 Titration Procedure

- 5.1 Using a graduated pipette, remove 10 ml extract and dispense into a clean plastic cup.

- 5.2 Add 2-3 drops potassium chromate ( $K_2CrO_4$ ) to mixture.
- 5.3 If the sample contains any sulfides (hydrogen or iron sulfides are common to oilfield soil samples) add 2-3 drops of hydrogen peroxide ( $H_2O_2$ ) to mixture.
- 5.4 Using a 1 ml pipette, carefully add .282 normal silver nitrate (one drop at a time) to the sample while constantly agitating it. Stop adding silver nitrate when the solution begins to change from yellow to red. Be consistent with endpoint recognition.
- 5.5 Record the ml of silver nitrate used.

## 6.0 Calculation

To obtain the chloride concentration, insert measured data into the following formula:

$$\frac{.282 \times 35,450 \times \text{ml AgNO}_3}{\text{ml water extract}} \times \frac{\text{grams of water in mixture}}{\text{grams of soil in mixture}}$$

Using Step 5.0, determine the chloride concentration of the RO water used to mix with the soil sample. Record this concentration and subtract it from the formula results to find the net chloride in the soil sample.

Record all results on a field form.



## Additional Notes

- 1) Make sure the scale is weighing in grams.
- 2) “Zero” the scale with clean, empty 40 ml container (including the cap) sitting on the scale.
- 3) Add 10 to 20 grams of sample soil to the container. Record the weight.
- 4) “Re-zero” the scale.
- 5) Add distilled water to almost fill the container. Record the weight.
- 6) Screw the cap on, and shake the container to thoroughly mix the sample with the distilled water. Set aside to allow settling of the sample. This will take only a few minutes for coarse grained material and up to 20 minutes for very fine grained sediments. The solution does not need to be perfectly clear to continue the procedure.
- 7) Add 3 drops of Potassium Chromate to a small, clean, plastic cup.
- 8) Extract 10 ml (using a large pipette – at least 10 ml) of solution from the sample container and put it into the plastic cup. Record ml of solution placed in the cup.
  - a. This can be kept track of by careful recording of “before” and “after” fluid levels in the pipette.
  - b. Or: Place the plastic cup on the scale with the potassium chromate and “zero” the scale. Add solution to the cup until 10 grams is indicated on the scale.
- 9) Swirl the solution and the potassium chromate to mix them.
- 10) Using a 1 ml pipette, add silver nitrate to the mixed solution drop by drop while swirling. The entire solution will change from a pale lemon yellow color to a brick red color when sufficient silver nitrate has been added. STOP when it all turns brick red. It does not need to be a deep brick red color. This will result in an overly high result. Record ml of silver nitrate used.
- 11) The chloride concentration of the sample is given by:

$$C_{\text{sam}} = (35,450 * 0.282) * \frac{(\text{grams of water})}{(\text{grams of soil})} * \frac{(\text{ml of silver nitrate})}{(\text{ml of solution})}$$

or:

$$C_{\text{sam}} = (9997) * \frac{(\text{grams of water (Step 5)})}{(\text{grams of soil (Step 3)})} * \frac{(\text{ml of silver nitrate (Step 10)})}{(\text{ml of solution (Step 8)})}$$

Units are: mg(of chloride)/kg(of soil)

**Equipment List:**

Scale

10 ml pipettes

1 ml pipettes

Controllers for pipettes (small and large),  
press pipette into open end (carefully)

40 ml sample containers

Small plastic cups

Silver Nitrate

Potassium Chromate

Distilled water

Waste container for final solution. A robust plastic jug with lid will do for field use.

DO NOT pour this down a drain. Dispose of with a chemical lab.

Waste bags for used plastic cups (rinse and pour rinsing fluid into robust jug)

Calculator

Nitrile gloves

Safety glasses

Paper towels

Safety Data

[http://ptcl.chem.ox.ac.uk/~hmc/hsci/chemicals/silver\\_nitrate.html](http://ptcl.chem.ox.ac.uk/~hmc/hsci/chemicals/silver_nitrate.html)

[http://ptcl.chem.ox.ac.uk/~hmc/hsci/chemicals/potassium\\_chromate.html](http://ptcl.chem.ox.ac.uk/~hmc/hsci/chemicals/potassium_chromate.html)

## Photo-Ionization Detector (PID) Standard Operating Procedures

Headspace analysis procedures should be conducted according to NMOCD approved industry standards or other NMOCD-approved procedures. Accepted NMOCD procedures are as follows:

- a) Fill a 0.5 liter or larger jar half full of sample and seal the top tightly with aluminum foil or fill a one quart zip-lock bag one-half full of sample and seal the top of the bag leaving the remainder of the bag filled with air.
- b) Ensure that the sample temperature is between 15 to 25 degrees Celsius (59-77 degrees Fahrenheit).
- c) Allow aromatic hydrocarbon vapors to develop within the headspace of the sample jar or bag for 5 to 10 minutes. During this period, the sample jar should be shaken vigorously for 1 minute or the contents of the bag should be gently massaged to break up soil clods.
- d) If using a jar, pierce the aluminum foil seal with the probe of either a PID or FID organic vapor meter (OVM), and then record the highest (peak) measurement. If using a bag, carefully open one end of the bag and insert the probe of the OVM into the bag and re-seal the bag around the probe as much as possible to prevent vapors from escaping. Record the peak measurement. The OVM must be calibrated to assume a benzene response factor.