

District I  
1625 N. French Dr., Hobbs, NM 88240

District II  
811 S. First St., Artesia, NM 88210

District III  
1000 Rio Brazos Rd., Aztec, NM 87410

District IV  
1220 S. St. Francis Dr., Santa Fe, NM 87505

State of New Mexico  
Energy, Minerals & Natural Resources

Form C-104  
Revised August 1, 2011

Oil Conservation Division  
1220 South St. Francis Dr.  
Santa Fe, NM 87505

Submit one copy to appropriate District Office

☐ AMENDED REPORT

**I. REQUEST FOR ALLOWABLE AND AUTHORIZATION TO TRANSPORT**

<sup>1</sup> Operator name and Address Breitburn Operating LP 1401 McKinney Street, Suite 2400 Houston, Texas 77010		<sup>2</sup> OGRID Number 370080	
<sup>4</sup> API Number 30 - 025-42392		<sup>5</sup> Pool Name Blinebry Oil and Gas (Oil)	
<sup>7</sup> Property Code 314022		<sup>8</sup> Property Name Encore M State	
<sup>6</sup> Pool Code 6660		<sup>9</sup> Well Number 018	
<sup>3</sup> Reason for Filing Code/ Effective Date RT 07/01/2016			

OCD - HOBBS  
07/28/2016  
RECEIVED

**II. <sup>10</sup> Surface Location**

Ul or lot no	Section	Township	Range	Lot Idn	Feet from the	North/South Line	Feet from the	East/West line	County
O	20	22S	37E		870	South	2050	East	Lea

**<sup>11</sup> Bottom Hole Location**

UL or lot no.	Section	Township	Range	Lot Idn	Feet from the	North/South line	Feet from the	East/West line	County
<sup>12</sup> Lse Code S	<sup>13</sup> Producing Method Code P	<sup>14</sup> Gas Connection Date	<sup>15</sup> C-129 Permit Number	<sup>16</sup> C-129 Effective Date	<sup>17</sup> C-129 Expiration Date				



**III. Oil and Gas Transporters**

<sup>18</sup> Transporter OGRID	<sup>19</sup> Transporter Name and Address	<sup>20</sup> O/G/W
36785	DCP Midstream LP 370 17 <sup>th</sup> St., Suite 2500 Denver, CO 80202	G
35103	Sunoco Partners Marketing & Terminals LP PO Box 5090 Sugar Land, TX 77487	O
	TEST ALLOWABLE EXPIRES 07/31/2016	

**IV. Well Completion Data**

<sup>21</sup> Spud Date 04/03/2016	<sup>22</sup> Ready Date	<sup>23</sup> TD 9662'	<sup>24</sup> PBDT 7230'	<sup>25</sup> Perforations 5490' - 6109' 144 0.41"	<sup>26</sup> DHC, MC DHC-4735-A
<sup>27</sup> Hole Size	<sup>28</sup> Casing & Tubing Size	<sup>29</sup> Depth Set	<sup>30</sup> Sacks Cement		
17 1/2"	13 3/8", 54.5#, J-55	1,179'	852 sx		
12 1/4"	9 5/8", 40#, J-55	4,565'	Stage 1: 635 sx Stage 2: 607sx		
8 3/4"	5 1/2", 20#, L-80	9659'	Stage 1: 950 sx Stage 2: 1300 sx		

**V. Well Test Data**

<sup>31</sup> Date New Oil	<sup>32</sup> Gas Delivery Date	<sup>33</sup> Test Date	<sup>34</sup> Test Length	<sup>35</sup> Tbg. Pressure	<sup>36</sup> Csg. Pressure
<sup>37</sup> Choke Size	<sup>38</sup> Oil	<sup>39</sup> Water	<sup>40</sup> Gas		<sup>41</sup> Test Method
<sup>42</sup> I hereby certify that the rules of the Oil Conservation Division have been complied with and that the information given above is true and complete to the best of my knowledge and belief. Signature: 			OIL CONSERVATION DIVISION		
Printed name: Shelly Doescher			Approved by: 		
Title: Agent			Title: Petroleum Engineer		
E-mail Address: shelly_doescher@yahoo.com			Approval Date: 07/28/2016		
Date: 06/24/2016		Phone: 505-320-5682			

KZ

District I  
1625 N. French Dr., Hobbs, NM 88240  
District II  
811 S. First St., Artesia, NM 88210  
District III  
1000 Rio Brazos Rd., Aztec, NM 87410  
District IV  
1220 S. St. Francis Dr., Santa Fe, NM 87505

State of New Mexico  
Energy, Minerals & Natural Resources

Form C-104  
Revised August 1, 2011

Oil Conservation Division  
1220 South St. Francis Dr.  
Santa Fe, NM 87505

Submit one copy to appropriate District Office

☐ AMENDED REPORT

I. REQUEST FOR ALLOWABLE AND AUTHORIZATION TO TRANSPORT

<sup>1</sup> Operator name and Address Breitburn Operating LP 1401 McKinney Street, Suite 2400 Houston, Texas 77010		<sup>2</sup> OGRID Number 370080
<sup>4</sup> API Number 30 - 025-42392		<sup>3</sup> Reason for Filing Code/ Effective Date RT 07/01/2016
<sup>5</sup> Pool Name Tubb Oil and Gas (Oil)	<sup>6</sup> Pool Code 60240	<sup>7</sup> Property Code 314022
<sup>8</sup> Property Name Encore M State	<sup>9</sup> Well Number 018	

OCD - HOBBS  
07/28/2016  
RECEIVED

II. <sup>10</sup> Surface Location

UL or lot no O	Section 20	Township 22S	Range 37E	Lot Idn	Feet from the 870	North/South Line South	Feet from the 2050	East/West line East	County Lea
-------------------	---------------	-----------------	--------------	---------	----------------------	---------------------------	-----------------------	------------------------	---------------

<sup>11</sup> Bottom Hole Location

UL or lot no.	Section	Township	Range	Lot Idn	Feet from the	North/South line	Feet from the	East/West line	County
<sup>12</sup> Lse Code S	<sup>13</sup> Producing Method Code P	<sup>14</sup> Gas Connection Date	<sup>15</sup> C-129 Permit Number	<sup>16</sup> C-129 Effective Date	<sup>17</sup> C-129 Expiration Date				



III. Oil and Gas Transporters

<sup>18</sup> Transporter OGRID	<sup>19</sup> Transporter Name and Address	<sup>20</sup> O/G/W
36785	DCP Midstream LP 370 17 <sup>th</sup> St., Suite 2500 Denver, CO 80202	G
35103	Sunoco Partners Marketing & Terminals LP PO Box 5090 Sugar Land, TX 77487	O
TEST ALLOWABLE EXPIRES 07/31/2016		

IV. Well Completion Data

<sup>21</sup> Spud Date 04/03/2016	<sup>22</sup> Ready Date 06/27/2016	<sup>23</sup> TD 9662''	<sup>24</sup> PBTD 7230'	<sup>25</sup> Perforations 6156' - 6221' 38 0.41''	<sup>26</sup> DHC, MC DHC-4735-A
<sup>27</sup> Hole Size	<sup>28</sup> Casing & Tubing Size	<sup>29</sup> Depth Set	<sup>30</sup> Sacks Cement		
17 1/2"	13 3/8", 54.5#, J-55	1,179'	852 sx		
12 1/4"	9 5/8", 40#, J-55	4,565'	Stage 1: 635 sx Stage 2: 607sx		
8 3/4"	5 1/2", 20#, L-80	9659'	Stage 1: 950 sx Stage 2: 1300 sx		

V. Well Test Data

<sup>31</sup> Date New Oil	<sup>32</sup> Gas Delivery Date	<sup>33</sup> Test Date	<sup>34</sup> Test Length	<sup>35</sup> Tbg. Pressure	<sup>36</sup> Csg. Pressure
<sup>37</sup> Choke Size	<sup>38</sup> Oil	<sup>39</sup> Water	<sup>40</sup> Gas		<sup>41</sup> Test Method
<sup>42</sup> I hereby certify that the rules of the Oil Conservation Division have been complied with and that the information given above is true and complete to the best of my knowledge and belief. Signature: 			OIL CONSERVATION DIVISION		
Printed name: Shelly Doescher			Approved by: 		
Title: Agent			Title: Petroleum Engineer		
E-mail Address: shelly_doescher@yahoo.com			Approval Date: 07/28/2016		
Date: 06/24/2016		Phone: 505-320-5682			

KZ



District I  
1625 N. French Dr., Hobbs, NM 88240  
District II  
811 S. First St., Artesia, NM 88210  
District III  
1000 Rio Brazos Rd., Aztec, NM 87410  
District IV  
1220 S. St. Francis Dr., Santa Fe, NM 87505

State of New Mexico  
Energy, Minerals & Natural Resources

Form C-104  
Revised August 1, 2011

Oil Conservation Division  
1220 South St. Francis Dr.  
Santa Fe, NM 87505

Submit one copy to appropriate District Office

☐ AMENDED REPORT

I. REQUEST FOR ALLOWABLE AND AUTHORIZATION TO TRANSPORT

<sup>1</sup> Operator name and Address Breitburn Operating LP 1401 McKinney Street, Suite 2400 Houston, Texas 77010		<sup>2</sup> OGRID Number 370080
<sup>4</sup> API Number 30 - 025-42392		<sup>3</sup> Reason for Filing Code/ Effective Date RT 07/01/2016
<sup>5</sup> Pool Name Drinkard	<sup>6</sup> Pool Code 19190	<sup>9</sup> Well Number 018
<sup>7</sup> Property Code 314022	<sup>8</sup> Property Name Encore M State	

OCD - HOBBS  
07/28/2016  
RECEIVED

II. <sup>10</sup> Surface Location

Ul or lot no O	Section 20	Township 22S	Range 37E	Lot Idn	Feet from the 870	North/South Line South	Feet from the 2050	East/West line East	County Lea
-------------------	---------------	-----------------	--------------	---------	----------------------	---------------------------	-----------------------	------------------------	---------------

<sup>11</sup> Bottom Hole Location

UL or lot no.	Section	Township	Range	Lot Idn	Feet from the	North/South line	Feet from the	East/West line	County
<sup>12</sup> Lse Code S	<sup>13</sup> Producing Method Code P	<sup>14</sup> Gas Connection Date	<sup>15</sup> C-129 Permit Number	<sup>16</sup> C-129 Effective Date	<sup>17</sup> C-129 Expiration Date				

III. Oil and Gas Transporters

<sup>18</sup> Transporter OGRID	<sup>19</sup> Transporter Name and Address	<sup>20</sup> O/G/W
36785	DCP Midstream LP 370 17 <sup>th</sup> St., Suite 2500 Denver, CO 80202	G
35103	Sunoco Partners Marketing & Terminals LP PO Box 5090 Sugar Land, TX 77487	O
TEST ALLOWABLE EXPIRES 07/31/2016		

IV. Well Completion Data

<sup>21</sup> Spud Date 04/03/2016	<sup>22</sup> Ready Date 06/272016	<sup>23</sup> TD 9662''	<sup>24</sup> PBDT 7230'	<sup>25</sup> Perforations 6417'- 6614' 118 0.41"	<sup>26</sup> DHC, MC DHC-4735-A
<sup>27</sup> Hole Size	<sup>28</sup> Casing & Tubing Size	<sup>29</sup> Depth Set	<sup>30</sup> Sacks Cement		
17 1/2"	13 3/8", 54.5#, J-55	1,179'	852 sx		
12 1/4"	9 5/8", 40#, J-55	4,565'	Stage 1: 635 sx Stage 2: 607sx		
8 3/4"	5 1/2", 20#, L-80	9659'	Stage 1: 950 sx Stage 2: 1300 sx		

V. Well Test Data

<sup>31</sup> Date New Oil	<sup>32</sup> Gas Delivery Date	<sup>33</sup> Test Date	<sup>34</sup> Test Length	<sup>35</sup> Tbg. Pressure	<sup>36</sup> Csg. Pressure
<sup>37</sup> Choke Size	<sup>38</sup> Oil	<sup>39</sup> Water	<sup>40</sup> Gas		<sup>41</sup> Test Method

<sup>42</sup> I hereby certify that the rules of the Oil Conservation Division have been complied with and that the information given above is true and complete to the best of my knowledge and belief.  
Signature:

*Shelly Doescher*

Printed name:  
Shelly Doescher

Title:  
Agent

E-mail Address:  
shelly\_doescher@yahoo.com

Date:  
06/24/2016

Phone:  
505-320-5682

OIL CONSERVATION DIVISION

Approved by:

*[Signature]*

Title:  
Petroleum Engineer

Approval Date:  
07/28/2016

KZ



District I  
1625 N. French Dr., Hobbs, NM 88240  
District II  
811 S. First St., Artesia, NM 88210  
District III  
1000 Rio Brazos Rd., Aztec, NM 87410  
District IV  
1220 S. St. Francis Dr., Santa Fe, NM 87505

State of New Mexico  
Energy, Minerals & Natural Resources

Form C-104  
Revised August 1, 2011

Oil Conservation Division  
1220 South St. Francis Dr.  
Santa Fe, NM 87505

Submit one copy to appropriate District Office

☐ AMENDED REPORT

I. REQUEST FOR ALLOWABLE AND AUTHORIZATION TO TRANSPORT

<sup>1</sup> Operator name and Address Breithurn Operating LP 1401 McKinney Street, Suite 2400 Houston, Texas 77010		<sup>2</sup> OGRID Number 370080	
		<sup>3</sup> Reason for Filing Code/ Effective Date RT 07/01/2016	
<sup>4</sup> API Number 30 – 025-42392	<sup>5</sup> Pool Name Wantz:Abo	<sup>6</sup> Pool Code 62700	
<sup>7</sup> Property Code 314022	<sup>8</sup> Property Name Encore M State	<sup>9</sup> Well Number 018	

OCD - HOBBS  
07/28/2016  
RECEIVED

II. <sup>10</sup> Surface Location

UL or lot no O	Section 20	Township 22S	Range 37E	Lot Idn	Feet from the 870	North/South Line South	Feet from the 2050	East/West line East	County Lea
-------------------	---------------	-----------------	--------------	---------	----------------------	---------------------------	-----------------------	------------------------	---------------

<sup>11</sup> Bottom Hole Location

UL or lot no.	Section	Township	Range	Lot Idn	Feet from the	North/South line	Feet from the	East/West line	County
<sup>12</sup> Lse Code S	<sup>13</sup> Producing Method Code P	<sup>14</sup> Gas Connection Date	<sup>15</sup> C-129 Permit Number	<sup>16</sup> C-129 Effective Date	<sup>17</sup> C-129 Expiration Date				


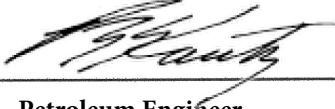
III. Oil and Gas Transporters

<sup>18</sup> Transporter OGRID	<sup>19</sup> Transporter Name and Address	<sup>20</sup> O/G/W
36785	DCP Midstream LP 370 17 <sup>th</sup> St., Suite 2500 Denver, CO 80202	G
35103	Sunoco Partners Marketing & Terminals LP PO Box 5090 Sugar Land, TX 77487	O
TEST ALLOWABLE EXPIRES 07/31/2016		

IV. Well Completion Data

<sup>21</sup> Spud Date 04/03/2016	<sup>22</sup> Ready Date 06/272016	<sup>23</sup> TD 9662’’	<sup>24</sup> PBTD 7230’	<sup>25</sup> Perforations 6670’- 6796’ 98 0.41’’	<sup>26</sup> DHC, MC DHC-4735-A
<sup>27</sup> Hole Size	<sup>28</sup> Casing & Tubing Size	<sup>29</sup> Depth Set	<sup>30</sup> Sacks Cement		
17 ½’’	13 3/8’’, 54.5#, J-55	1,179’	852 sx		
12 ¼’’	9 5/8’’, 40#, J-55	4,565’	Stage 1: 635 sx Stage 2: 607sx		
8 ¾’’	5 ½’’, 20#, L-80	9659’	Stage 1: 950 sx Stage 2: 1300 sx		

V. Well Test Data

<sup>31</sup> Date New Oil	<sup>32</sup> Gas Delivery Date	<sup>33</sup> Test Date	<sup>34</sup> Test Length	<sup>35</sup> Tbg. Pressure	<sup>36</sup> Csg. Pressure
<sup>37</sup> Choke Size	<sup>38</sup> Oil	<sup>39</sup> Water	<sup>40</sup> Gas		<sup>41</sup> Test Method
<sup>42</sup> I hereby certify that the rules of the Oil Conservation Division have been complied with and that the information given above is true and complete to the best of my knowledge and belief. Signature: 			OIL CONSERVATION DIVISION Approved by: 		
Printed name: Shelly Doescher			Title: Petroleum Engineer		
Title: Agent			Approval Date: 07/28/2016		
E-mail Address: shelly_doescher@yahoo.com					
Date: 06/24/2016		Phone: 505-320-5682			

KZ