

Submit 1 Copy To Appropriate District Office
 District I - (575) 393-6161
 1625 N. French Dr., Hobbs, NM 88240
 District II - (575) 748-1283
 811 S First St., Artesia, NM 88210
 District III - (505) 334-6178
 1000 Rio Brazos Rd., Aztec, NM 87410
 District IV - (505) 476-3460
 1220 S. St Francis Dr., Santa Fe, NM 87505

State of New Mexico
 Energy, Minerals and Natural Resources

Form C-103
 Revised August 1, 2011

OIL CONSERVATION DIVISION
 1220 South St. Francis Dr.
 Santa Fe, NM 87505

WELL API NO. 30-025-25809
5. Indicate Type of Lease STATE <input checked="" type="checkbox"/> FEE <input type="checkbox"/>
6. State Oil & Gas Lease No.
7. Lease Name or Unit Agreement Name CENTRAL VACUUM UNIT
8. Well Number 6
9. OGRID Number 4323
10. Pool name or Wildcat VACUUM GRAYBURG S/A
11. Elevation (Show whether DR, RKB, RT, GR, etc.)

SUNDRY NOTICES AND REPORTS ON WELLS
 (DO NOT USE THIS FORM FOR PROPOSALS TO DRILL OR TO DEEPEN OR PLUG BACK TO A DIFFERENT RESERVOIR. USE "APPLICATION FOR PERMIT" (FORM C-101) FOR SUCH PROPOSALS)

1. Type of Well: Oil Well Gas Well Other INJECTION

2. Name of Operator
CHEVRON U.S.A. INC.

3. Address of Operator
15 SMITH ROAD, MIDLAND, TEXAS 79705

4. Well Location
 Unit Letter C : 2630 feet from the NORTH line and 2623 feet from the EAST line
 Section 30 Township 17-S Range 35-E NMPM County LEA

12. Check Appropriate Box to Indicate Nature of Notice, Report or Other Data

NOTICE OF INTENTION TO:		SUBSEQUENT REPORT OF:	
PERFORM REMEDIAL WORK <input type="checkbox"/>	PLUG AND ABANDON <input type="checkbox"/>	REMEDIAL WORK <input type="checkbox"/>	ALTERING CASING <input type="checkbox"/>
TEMPORARILY ABANDON <input type="checkbox"/>	CHANGE PLANS <input type="checkbox"/>	COMMENCE DRILLING OPNS. <input type="checkbox"/>	P AND A <input type="checkbox"/>
PULL OR ALTER CASING <input type="checkbox"/>	MULTIPLE COMPL <input type="checkbox"/>	CASING/CEMENT JOB <input type="checkbox"/>	
DOWNHOLE COMMINGLE <input type="checkbox"/>		OTHER: SPECIAL ANNUAL MIT	

13. Describe proposed or completed operations. (Clearly state all pertinent details, and give pertinent dates, including estimated date of starting any proposed work). SEE RULE 19.15.7.14 NMAC. For Multiple Completions: Attach wellbore diagram of proposed completion or recompletion.

07-16-2012: NOTIFIED NMOCD. PRESSURE TBG TO 2500 PSI. (COPY OF CHARTS ATTACHED). THERE ARE 2 CHARTS BECAUSE THE CHART RECORDER QUIT WORKING AND THE BATTERY HAD TO BE CHANGED OUT.

Spud Date:

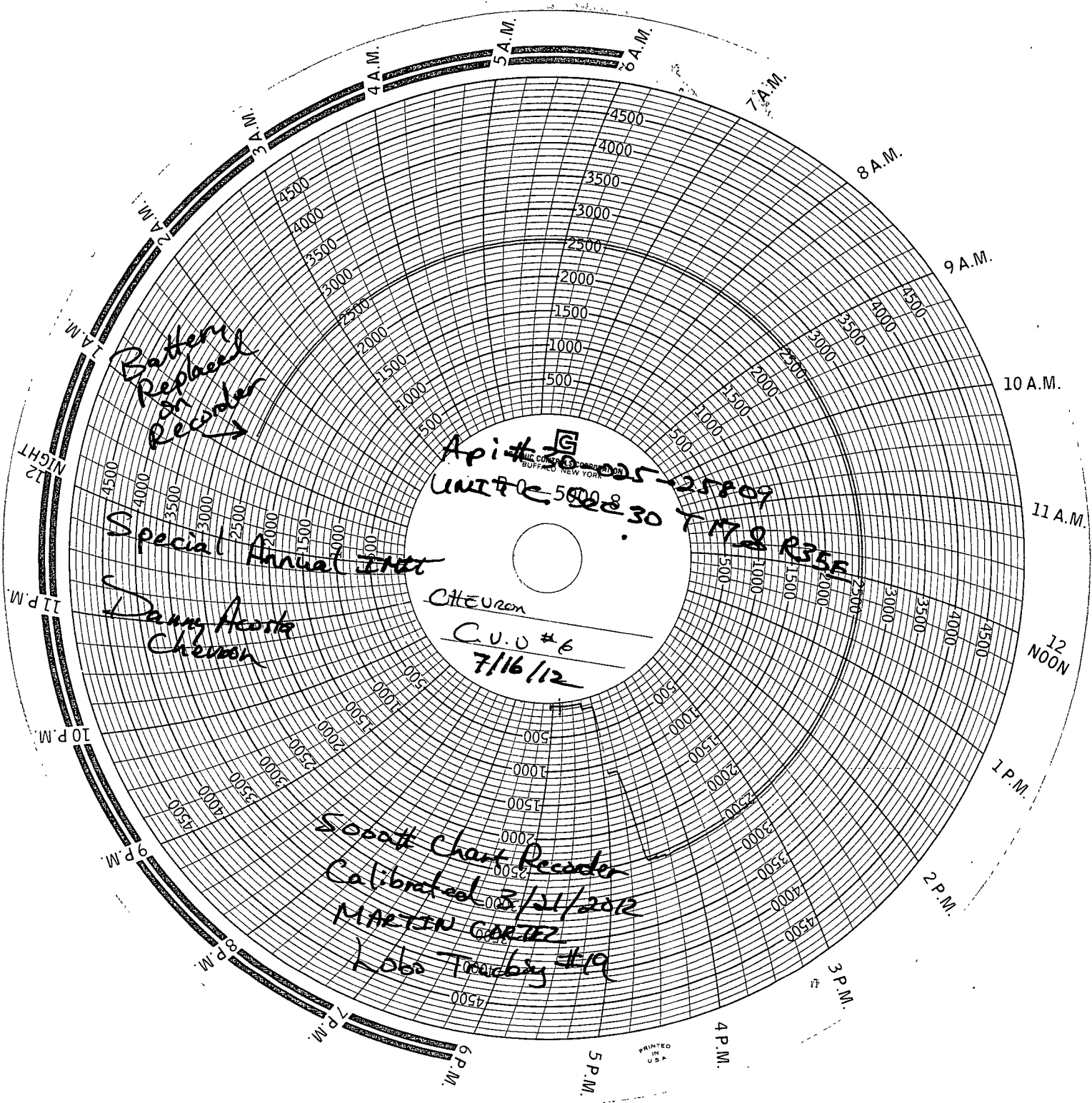
Rig Release Date:

I hereby certify that the information above is true and complete to the best of my knowledge and belief.

SIGNATURE Denise Pinkerton TITLE REGULATORY SPECIALIST DATE 07-18-2012
 Type or print name DENISE PINKERTON E-mail address: leakejd@chevron.com PHONE: 432-687-7375
For State Use Only

APPROVED BY [Signature] TITLE DIST. MGR DATE 7-19-2012
 Conditions of Approval (if any):

KAL 19 2012



Battery Replaced on Recorder

Special Annual Test

Damn Acosta Chevron

Api # 305-25209
UNIT # 5008
DATE 8/30/12

CHEVRON
C.U.O # 6
7/16/12

Sobatt Chart Recorder
Calibrated 3/21/2012
MARTIN GORTZ
Lobo Traceby #19

PRINTED IN U.S.A.

5000

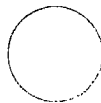
CHART RECOVER

CALCULATED 3/21/12

MARTIN CORTEZ

TRAIL # 19

10720-300-02194
3333 277 0200 27224



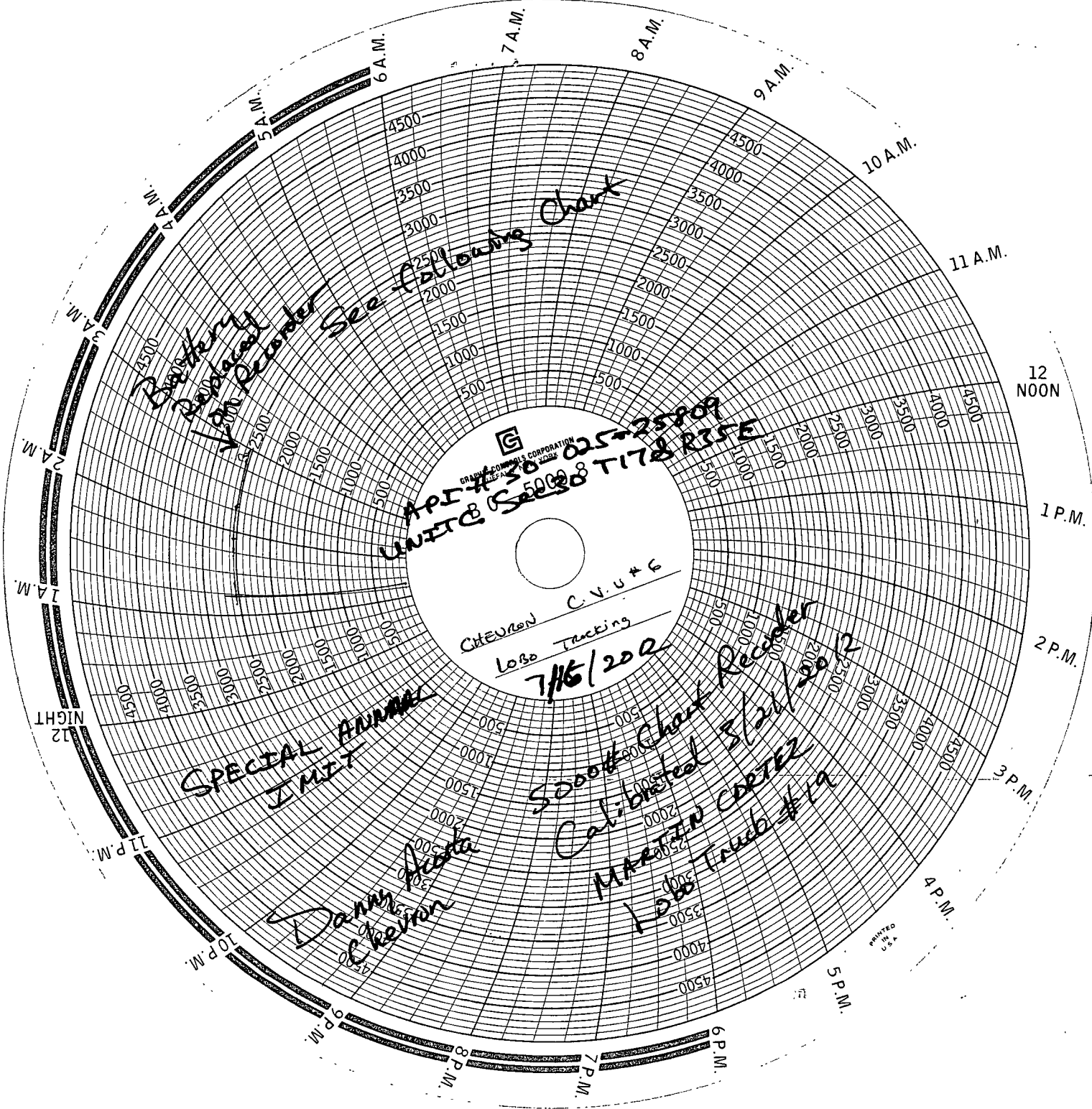
11/20/12
11/20/12
11/20/12

11/20/12
11/20/12
11/20/12

11/20/12

11/20/12
11/20/12
11/20/12

11/20/12
11/20/12
11/20/12



See following chart

Barbery Robert Van Recorder

GRAPHICONS CORPORATION
 APR # 30 025-25809
 UNIT # 5008 T178 RISE

CHEVRON C.V.U # 6
 Loss Tracking
 7/16/2002

SPECIAL ANNUAL
 I MET

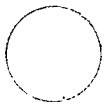
Acosta
 Danny
 Chevron

5000 Chart Recorder
 Calibrated 3/21/02 R
 MARTIN CARTER
 Loss Tracking #19

PRINTED
 IN
 U.S.A.

Handwritten notes at the top of the page, including the word "glossary" and other illegible scribbles.

POSTAL TELEGRAPH
318 1111 1234 5678



Handwritten text on the right side of the page, possibly a date or reference number.

5000
CITIZEN
CALIBRATED RECORDER

MARVIN COOPER
TRUCK # 19
1955
P. H. ...

Handwritten notes on the right side, including a date "5/11/12".