

UNITED STATES
DEPARTMENT OF THE INTERIOR
BUREAU OF LAND MANAGEMENT

OCD Hobbs HOBBS OCD

FORM APPROVED
OMB NO. 1004-0135
Expires: July 31, 2010**SUNDRY NOTICES AND REPORTS ON WELLS**
Do not use this form for proposals to drill or to re-enter an abandoned well. Use form 3160-3 (APD) for such proposals.

MAY 21 2013

RECEIVED

SUBMIT IN TRIPLICATE - Other instructions on reverse side.

1. Type of Well <input checked="" type="checkbox"/> Oil Well <input type="checkbox"/> Gas Well <input type="checkbox"/> Other		8. Well Name and No. HALLERTAU 4 FEDERAL 7H
2. Name of Operator CIMAREX ENERGY COMPANY OF CO-Mail: mchappell@cimarex.com		9. API Well No. 30-025-40476-00-X1
3a. Address 600 NORTH MARIENFELD STREET, SUITE 600 MIDLAND, TX 79701	3b. Phone No. (include area code) Ph: 432-620-1959 Fx: 432-620-1940	10. Field and Pool, or Exploratory WILDCAT G06 S2632
4. Location of Well (Footage, Sec., T., R., M., or Survey Description) Sec 4 T26S R32E NWNE 330FNL 1650FEL		11. County or Parish, and State LEA COUNTY, NM

12. CHECK APPROPRIATE BOX(ES) TO INDICATE NATURE OF NOTICE, REPORT, OR OTHER DATA

TYPE OF SUBMISSION	TYPE OF ACTION			
<input checked="" type="checkbox"/> Notice of Intent	<input type="checkbox"/> Acidize	<input type="checkbox"/> Deepen	<input type="checkbox"/> Production (Start/Resume)	<input type="checkbox"/> Water Shut-Off
<input type="checkbox"/> Subsequent Report	<input type="checkbox"/> Alter Casing	<input type="checkbox"/> Fracture Treat	<input checked="" type="checkbox"/> Reclamation	<input type="checkbox"/> Well Integrity
<input type="checkbox"/> Final Abandonment Notice	<input type="checkbox"/> Casing Repair	<input type="checkbox"/> New Construction	<input type="checkbox"/> Recomplete	<input type="checkbox"/> Other
	<input type="checkbox"/> Change Plans	<input type="checkbox"/> Plug and Abandon	<input type="checkbox"/> Temporarily Abandon	
	<input type="checkbox"/> Convert to Injection	<input type="checkbox"/> Plug Back	<input type="checkbox"/> Water Disposal	

13. Describe Proposed or Completed Operation (clearly state all pertinent details, including estimated starting date of any proposed work and approximate duration thereof. If the proposal is to deepen directionally or recompleat horizontally, give subsurface locations and measured and true vertical depths of all pertinent markers and zones. Attach the Bond under which the work will be performed or provide the Bond No. on file with BLM/BIA. Required subsequent reports shall be filed within 30 days following completion of the involved operations. If the operation results in a multiple completion or recompleat in a new interval, a Form 3160-4 shall be filed once testing has been completed. Final Abandonment Notices shall be filed only after all requirements, including reclamation, have been completed, and the operator has determined that the site is ready for final inspection.)

Cimarex Energy Co. of Colorado respectfully requests the approval to change the proposed interim reclamation plan for the Hallertau 4 Federal 7H because of where the meter run was placed.

Please find attached the following diagrams:
Approved rig diagram
Approved original interim reclamation plan
Proposed improved reclamation plan

14. I hereby certify that the foregoing is true and correct. Electronic Submission #200433 verified by the BLM Well Information System For CIMAREX ENERGY COMPANY OF CO, sent to the Hobbs Committed to AFMSS for processing by DEBORAH MCKINNEY on 03/12/2013 (13DLM1021SE)	
Name (Printed/Typed) MICHELLE CHAPPELL	Title REGULATORY TECHNICIAN
Signature (Electronic Submission)	Date 03/01/2013

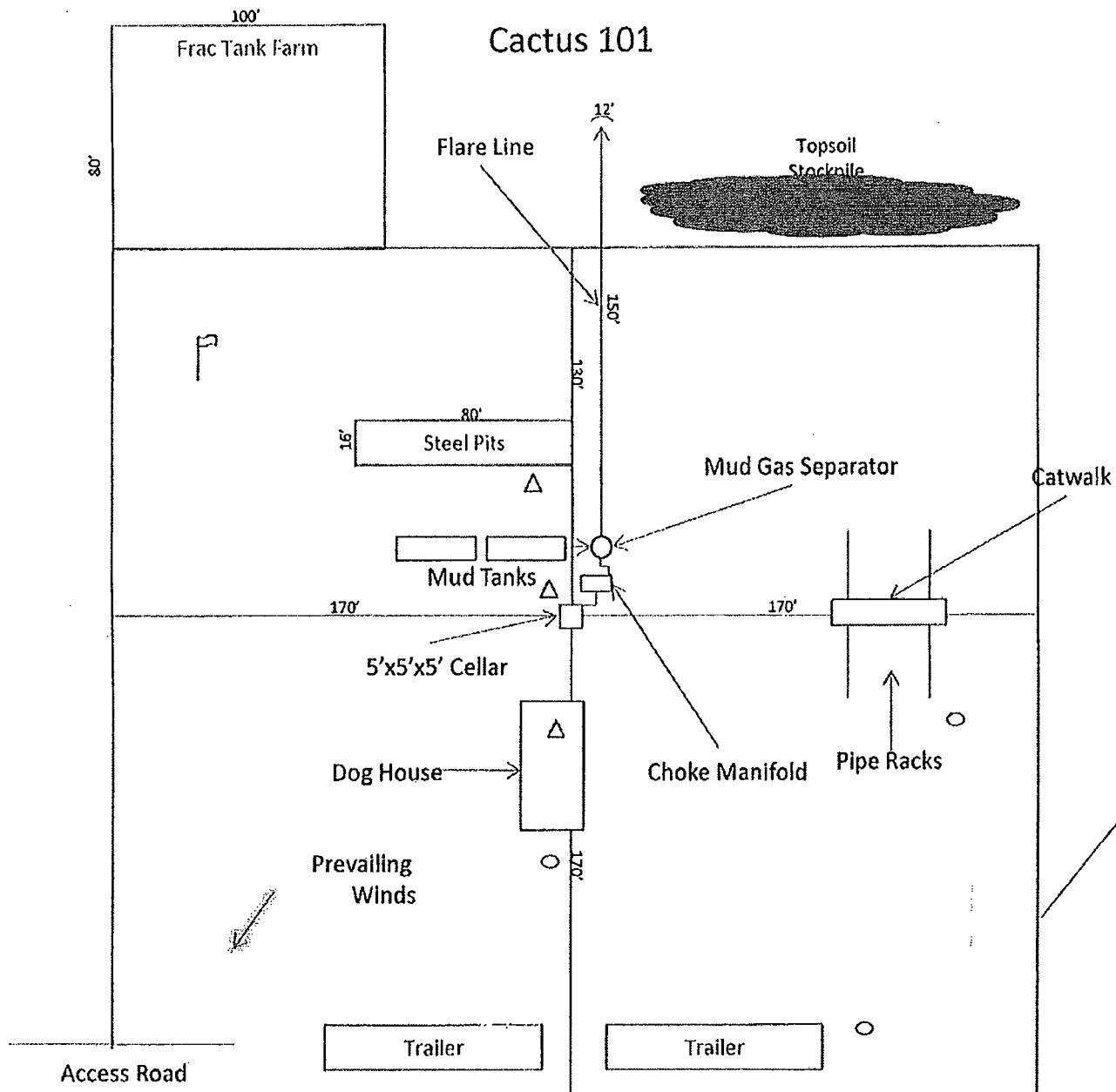
THIS SPACE FOR FEDERAL OR STATE OFFICE USE

Approved By JAMES A AMOS	Title SUPERVISORY EPS	Date 05/19/2013
Conditions of approval, if any, are attached. Approval of this notice does not warrant or certify that the applicant holds legal or equitable title to those rights in the subject lease which would entitle the applicant to conduct operations thereon.		Office Hobbs

Title 18 U.S.C. Section 1001 and Title 43 U.S.C. Section 1212, make it a crime for any person knowingly and willfully to make to any department or agency of the United States any false, fictitious or fraudulent statements or representations as to any matter within its jurisdiction.

**** BLM REVISED ** BLM REVISED ** BLM REVISED ** BLM REVISED ** BLM REVISED ****

MAY 23 2013






-  Wind Direction Indicators (wind sock or streamers)
-  • H2S Monitors (alarms at bell nipple and shale shaker)
-  Briefing Areas



Exhibit D – Rig Diagram
 Hallertau 4 Federal No. 7H
 Cimarex Energy Co. of Colorado
 4-26S-32E
 SHL 330 FNL & 1650 FEL
 BHL 330 FSL & 1670 FEL
 Lea County, NM

Exhibit D-1
Production Facilities Layout Diagram
Hallertau 4 Federal No. 7H
Cimarex Energy Co. of Colorado
4-26S-32E
SHL 330 FNL & 1650 FEL
BHL 330 FSL & 1670 FEL
Lea County, NM

