

State of New Mexico
Energy, Minerals and Natural Resources

District I
1625 N. French Dr., Hobbs, NM 88240
District II
811 A. First St., Artesia, NM 88210
District III
1000 Rio Brazos Rd. Aztec, NM 87419
District IV
1220 S. St. Francis Dr., Santa Fe, NM 87505

HOBBS OCD
JUN 17 2013
RECEIVED

OIL CONSERVATION DIVISION
1220 South St. Francis Dr.
Santa Fe, NM 87505

WELL API NO. 30-025-40119
5. Indicate Type of Lease STATE <input type="checkbox"/> FEE <input checked="" type="checkbox"/>
6. State Oil & Gas Lease NO.
7. Lease Name or Unit Agreement Name Dayton Hardy
8. Well Number 8
9. OGRID Number 873
10. Pool Name 6660 / 60240 / 19190 / 62700

SUNDRY NOTICES AND REPORTS ON WELLS
(DO NOT USE THIS FORM FOR PROPOSALS TO DRILL OR DEEPEN OR PLUG BACK TO A DIFFERENT RESERVIOR. USE "APPLICATION FOR PERMIT" (FORM C-101) FOR SUCH PROPOSALS.)

1. Type of Well: Oil Well Gas Well Other

2. Name of Operator
Apache Corporation

3. Address of Operator
303 Veterans Airpark Lane, Ste. 3000, Midland, TX 79705

4. Well Location
Unit Letter **J** : **2310** feet from the **S** line and **2160** feet from the **E** line
Section **20** Township **21S** Range **37E** NMPM County **Lea**

11. Elevation (Show whether DR, RKB, RT, GR, etc.)
3498' GL

12. Check Appropriate Box To Indicate Nature of Notice, Report, or Other Data

NOTICE OF INTENTION TO:

PERFORM REMEDIAL WORK

TEMPORARILY ABANDON

PULL OR ALTER CASING

DOWNHOLE COMMINGLE

OTHER:

PLUG AND ABANDON

CHANGE PLANS

MULTIPLE COMPL

SUBSEQUENT REPORT OF:

REMEDIAL WORK

COMMENCE DRILLING OPNS.

CASING/CEMENT JOB

ALTERING CASING

P AND A

OTHER:

13. Describe proposed or completed operations. (Clearly state all pertinent details, and give pertinent dates, including estimated date of starting any proposed work.) SEE RULE 1103. For Multiple Completions: Attach wellbore diagram or proposed completion or recompletion.

Apache Corporation proposes to P&A the above mentioned well by the attached procedure.

Spud Date:

Rig Release Date:

I hereby certify that the information above is true and complete to the best of my knowledge and belief.

SIGNATURE Guinn Burks TITLE Reclamation Foreman DATE 6/11/13

Type or print name Guinn Burks E-mail add. guinn.burks@apachecorp.com PHONE: 432-556-9143

APPROVED BY: [Signature] TITLE Dist. Mgr DATE 6-19-2013
Conditions of Approval (if any):

Oil Conservation Division Hobbs office: **Must be Notified 24 hours prior to the beginning of Plugging Operations begin.**

JUN 19 2013



WELL BORE INFO.

LEASE NAME	Dayton Hardy
WELL #	8
API #	30-025-40119
COUNTY	Lea

0
725
1450
2175
2900
3625
4350
5075
5800
6525
7250

TOC @ 84'

8 5/8" 24# @ 1283'
w/ 690 sx to surf

Unknown condition of cmt behind 5 1/2" from DVT
to surf

DV Tool @ 4210' w/ 700 sx
Bad Csg @ 4210'-4315' Sqzd w/ 570 sx cmt

TOC @ 4344'

2 7/8" TBG & SN @ 6000'

CIBP @ 6170' w/ 35' cmt (5/13)

Tubb perms @ 6219'-6311'

CIBP @ 6580' w/ 35' cmt (5/13)

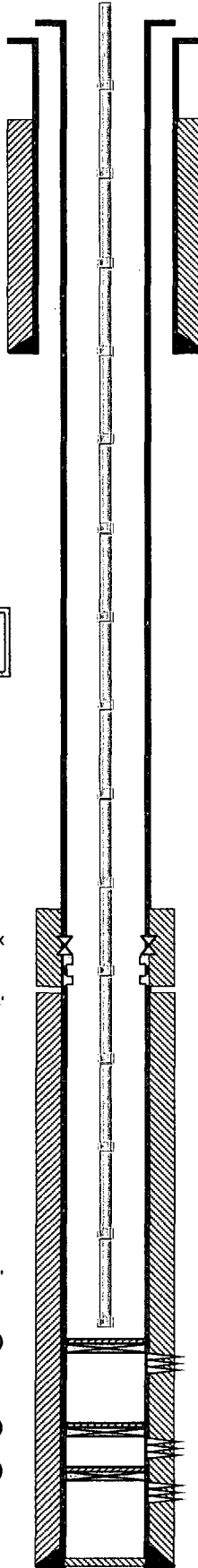
Drinkard perms @ 6607'-6747'

CIBP @ 6840' w/ 35' cmt (5/13)

Abo perms @ 6862'-7108'

5 1/2" 17# @ 7250'
w/ 600 sx cmt

PBTD @ 6135'
TD @ 7250'





WELL BORE INFO.

LEASE NAME

Dayton Hardy

WELL #

8

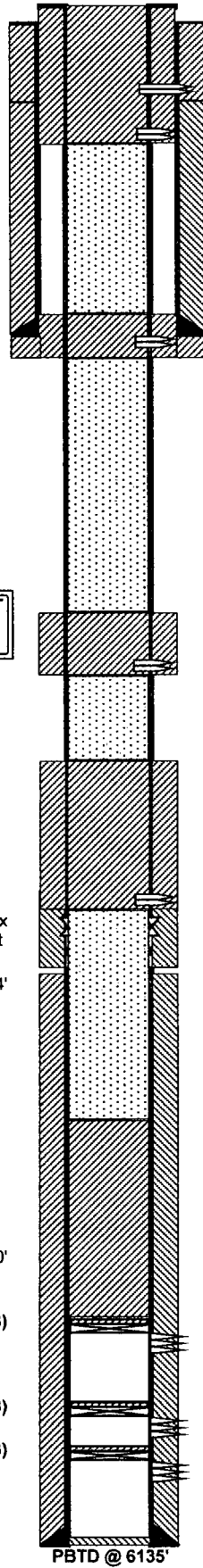
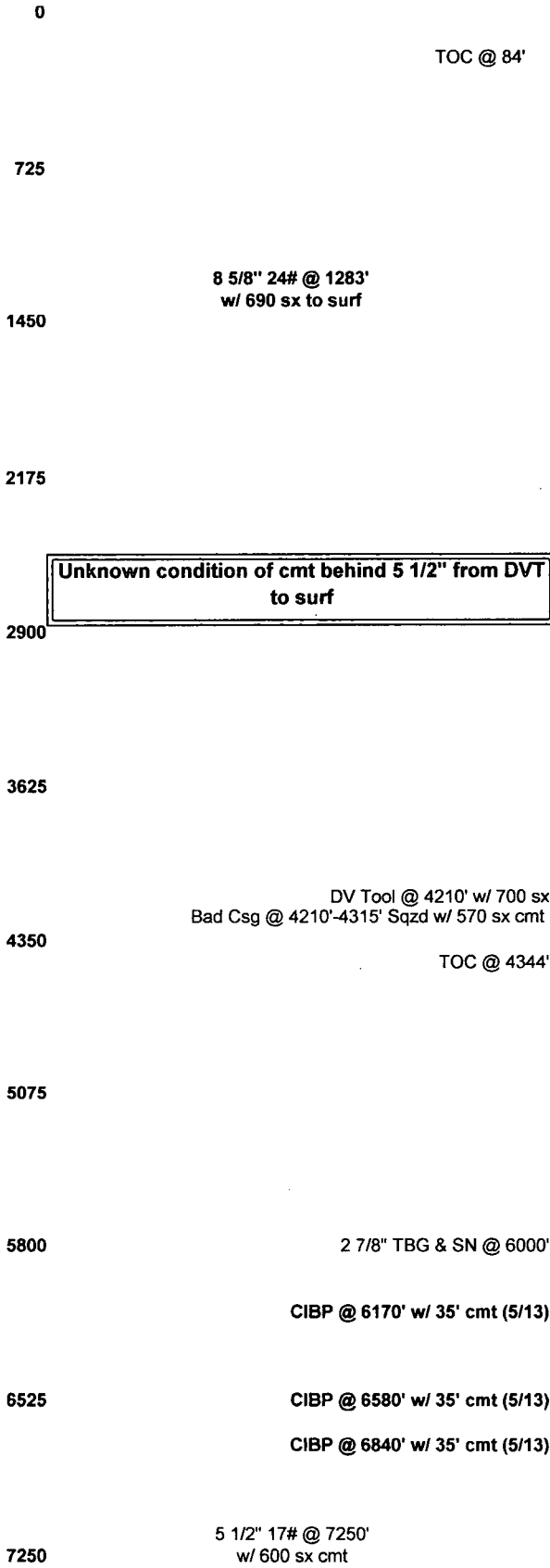
API #

30-025-40119

COUNTY

Lea

PROPOSED PROCEDURE



5. PUH & perf @ 250' & sqz 50 sx and CIRC behind 5 1/2" to 80'. Perf again @ 80' and continue to sqz and CIRC cmt from 80' to surf on both strings of casing. (Water Board)

4. PUH & perf @ 1333' & sqz 75 sx Class "C" cmt from 1333'-1200' WOC/TAG (Shoe)

3. PUH & perf @ 2977' & sqz 50 sx Class "C" cmt from 2977'-2569' WOC/TAG (7 Rvrs & Yates)

2. PUH & perf @ 4032' & sqz 75 sx Class "C" cmt from 4032'-3395' WOC/TAG (San Andres, Grayburg & Queen)

1. RIH w/WVS & verify CIBP @ 6170', CIRC w/ MLF & spot 110 sx Class "C" cmt from 6170'-5100' WOC/TAG (CIBP, Blinebry, Paddock & Glorieta)

Tubb perms @ 6219'-6311'

Drinkard perms @ 6607'-6747'

Abo perms @ 6862'-7108'

PBTD @ 6135'
TD @ 7250'