

UNITED STATES
DEPARTMENT OF THE INTERIOR
BUREAU OF LAND MANAGEMENT

FORM APPROVED
OMB NO. 1004-0135
Expires: July 31, 2010

SUNDRY NOTICES AND REPORTS ON WELLS
Do not use this form for proposals to drill or to re-enter an abandoned well. Use form 3160-3 (APD) for such proposals.

SUBMIT IN TRIPLICATE - Other instructions on reverse side.

| | | |
|--|---|---|
| 1. Type of Well <input checked="" type="checkbox"/> Oil Well <input type="checkbox"/> Gas Well <input type="checkbox"/> Other | | 5. Lease Serial No. NMNM56265 |
| 2. Name of Operator NEARBURG PRODUCING COMPANY | | 6. If Indian, Allottee or Tribe Name |
| Contact: TIM GREEN Mail: tgreen@nearburg.com | | 7. If Unit or CA/Agreement, Name and/or No. |
| 3a. Address 330 NORTH A STREET BLDG 2 SUITE 120 MIDLAND, TX 79707 | 3b. Phone No. (include area code) Ph: 432-818-2940 | 8. Well Name and No. LEA SOUTH 25 FEDERAL COM 5H |
| 4. Location of Well (Footage, Sec., T., R., M., or Survey Description) Sec 25 T20S R34E 60FSL 660FWL Unit m | | 9. API Well No. 30-025-41367 |
| | | 10. Field and Pool, or Exploratory LEA BONE SPRING SOUTH |
| | | 11. County or Parish, and State LEA COUNTY, NM |

12. CHECK APPROPRIATE BOX(ES) TO INDICATE NATURE OF NOTICE, REPORT, OR OTHER DATA

| TYPE OF SUBMISSION | TYPE OF ACTION | | | |
|--|---|---|--|---|
| <input checked="" type="checkbox"/> Notice of Intent | <input type="checkbox"/> Acidize | <input type="checkbox"/> Deepen | <input type="checkbox"/> Production (Start/Resume) | <input type="checkbox"/> Water Shut-Off |
| <input type="checkbox"/> Subsequent Report | <input type="checkbox"/> Alter Casing | <input type="checkbox"/> Fracture Treat | <input type="checkbox"/> Reclamation | <input type="checkbox"/> Well Integrity |
| <input type="checkbox"/> Final Abandonment Notice | <input type="checkbox"/> Casing Repair | <input type="checkbox"/> New Construction | <input type="checkbox"/> Recomplete | <input checked="" type="checkbox"/> Other |
| | <input type="checkbox"/> Change Plans | <input type="checkbox"/> Plug and Abandon | <input type="checkbox"/> Temporarily Abandon | Change to Original APD |
| | <input type="checkbox"/> Convert to Injection | <input type="checkbox"/> Plug Back | <input type="checkbox"/> Water Disposal | |

13. Describe Proposed or Completed Operation (clearly state all pertinent details, including estimated starting date of any proposed work and approximate duration thereof. If the proposal is to deepen directionally or recompleat horizontally, give subsurface locations and measured and true vertical depths of all pertinent markers and zones. Attach the Bond under which the work will be performed or provide the Bond No. on file with BLM/BIA. Required subsequent reports shall be filed within 30 days following completion of the involved operations. If the operation results in a multiple completion or recompleat in a new interval, a Form 3160-4 shall be filed once testing has been completed. Final Abandonment Notices shall be filed only after all requirements, including reclamation, have been completed, and the operator has determined that the site is ready for final inspection.)

Nearburg respectfully requests approval to change the rig layout for the above well. Nearburg requests the short side to be West and the V door North. All other aspects of location will remain the same.

HOBBS OCD

SEP 11 2013

RECEIVED

OK CRL 09/04/13

| | |
|--|--------------------------------------|
| 14. I hereby certify that the foregoing is true and correct. Electronic Submission #218707 verified by the BLM Well Information System For NEARBURG PRODUCING COMPANY, sent to the Hobbs | |
| Name (Printed/Typed) TIM GREEN | Title MARKETING & PRODUCTION SERVICE |
| Signature <i>Code</i> (Electronic Submission) | Date 08/30/2013 |

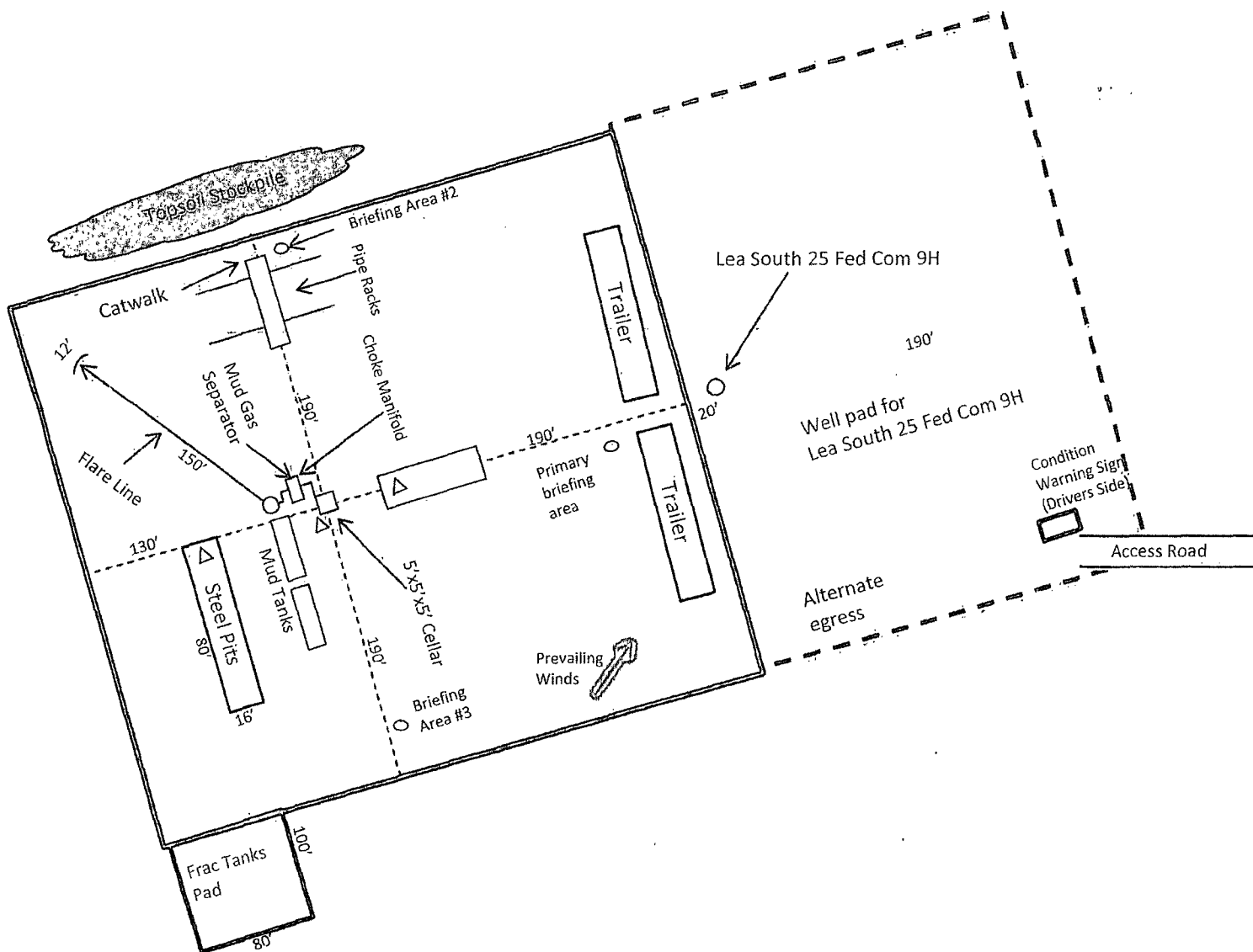
THIS SPACE FOR FEDERAL OR STATE OFFICE USE

| | | |
|---|------------------|----------------------|
| Approved By <i>Code H. Layton</i> | Title <i>NRS</i> | Date <i>09/04/13</i> |
| Conditions of approval, if any, are attached. Approval of this notice does not warrant or certify that the applicant holds legal or equitable title to those rights in the subject lease which would entitle the applicant to conduct operations thereon. | | Office <i>CFO</i> |

Title 18 U.S.C. Section 1001 and Title 43 U.S.C. Section 1212, make it a crime for any person knowingly and willfully to make to any department or agency of the United States any false, fictitious or fraudulent statements or representations as to any matter within its jurisdiction.

** OPERATOR-SUBMITTED ** OPERATOR-SUBMITTED ** OPERATOR-SUBMITTED **

SEP 12 2013






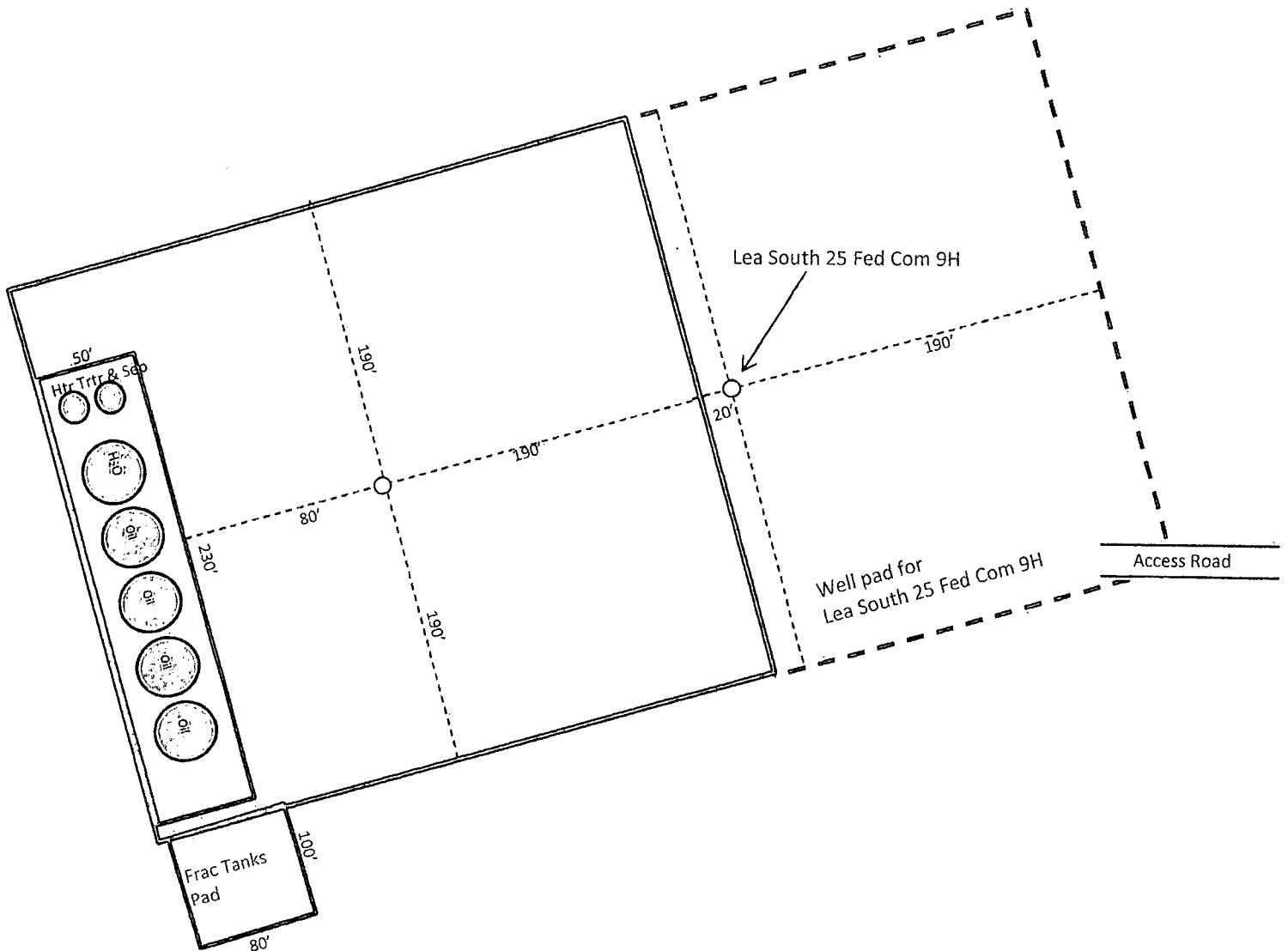
-  Wind Direction Indicators (wind sock or streamers)
-  H2S Monitors (alarms at bell nipple and shale shaker)
-  Briefing Areas



Exhibit D – Rig Diagram
Lea South 25 Federal Com #5H
 Nearburg Producing Co.
 25-20S-34E
 SHL 60 FSL & 660 FWL
 BHL 330 FNL & 660 FWL
 Lea County, NM






-  Wind Direction Indicators
(wind sock or streamers)
-  • H2S Monitors
(alarms at bell nipple and shale shaker)
-  Briefing Areas



Exhibit D-1 – Production Facilities Diagram
Lea South 25 Federal Com #5H
 Nearburg Producing Co.
 25-20S-34E
 SHL 60 FSL & 660 FWL
 BHL 330 FNL & 660 FWL
 Lea County, NM