

DISTRICT I
P. O. Box 1980
Hobbs, NM 88241-1980

DISTRICT II
P. O. Drawer DD
Artesia, NM 88211-0719

DISTRICT III
1000 Rio Brazos Rd.
Aztec, NM 87410

DISTRICT IV
P. O. Box 2088
Santa Fe, NM 87507-2088

State of New Mexico
Energy, Minerals, and Natural Resources Department

OIL CONSERVATION DIVISION

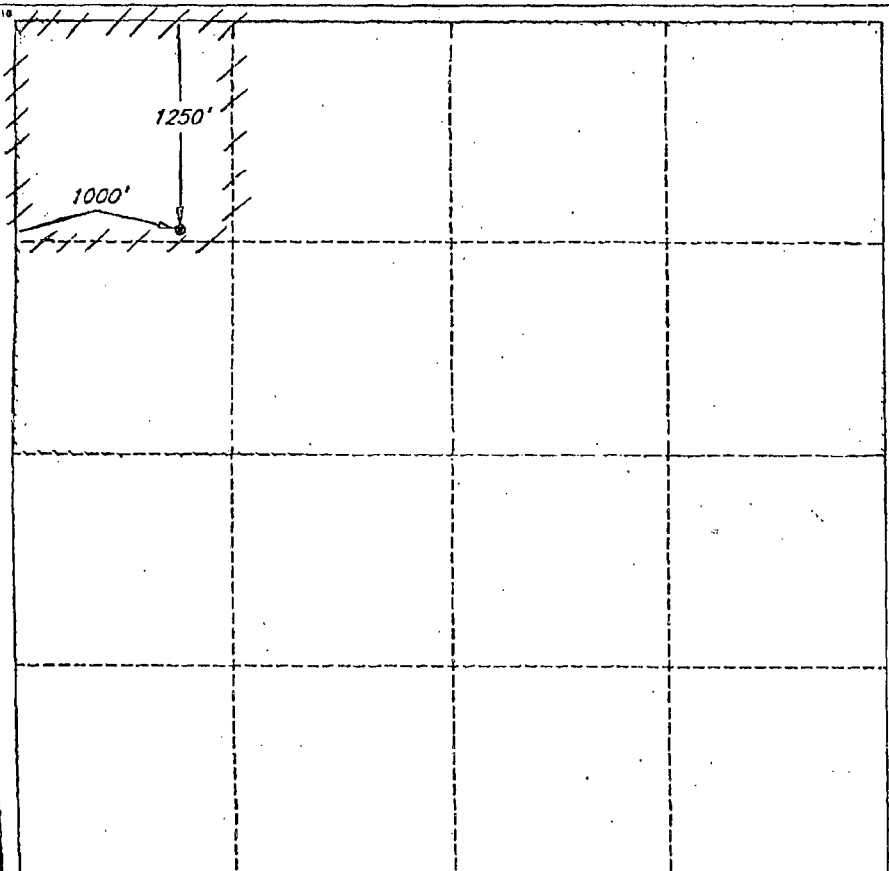
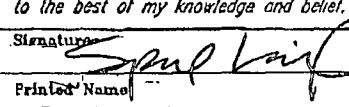
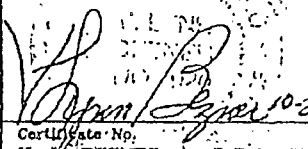
P. O. Box 2088
Santa Fe, New Mexico 87504-2088

Form C-102
Revised 02-10-94
Instructions on back

Submit to the Appropriate
District Office
State Leases - 4 copies
Fee Leases - 3 copies

☐ AMENDED REPORT

WELL LOCATION AND ACREAGE DEDICATION PLAT

API Number 30-025-34897		Pool Code 97055		Pool Name McGood, Wolfcamp					
Property Code 25276		Property Name MIRO FEDERAL '35'				Well Number 1			
GRID No. 6137		Operator Name Devon Energy Production Company, L.P.				Elevation 3040'			
" SURFACE LOCATION									
UL or lot no. D	Section 35	Township 26 SOUTH	Range 35 EAST, N.M.P.M.	Lot Ida	Feet from the 1250'	North/South line NORTH	Feet from the 1000'	East/West line WEST	County LEA
" BOTTOM HOLE LOCATION IF DIFFERENT FROM SURFACE									
UL or lot no.	Section	Township	Range	Lot Ida	Feet from the	North/South line	Feet from the	East/West line	County
Dedicated Acres 40		Joint or Infill		Consolidation Code		Order No. DHL-4393			
NO ALLOWABLE WELL BE ASSIGNED TO THIS COMPLETION UNTIL ALL INTERESTS HAVE BEEN CONSOLIDATED OR A NON-STANDARD UNIT HAS BEEN APPROVED BY THE DIVISION									
						OPERATOR CERTIFICATION I hereby certify that the information contained herein is true and complete to the best of my knowledge and belief.			
						Signature 			
						Printed Name SPENCE LAIRD			
						Title REGULATORY ANALYST			
						Date 3/28/11			
						SURVEYOR CERTIFICATION I hereby certify that the well location shown on this plat was plotted from field notes of actual surveys made by me or under my supervision, and that the same is true and correct to the best of my belief.			
						Date of Survey OCTOBER 14, 1999			
						Signature and Seal of Professional Surveyor 			
						Certificate No. V. E. BEZNER R.P.S. #7920			
						JAN 11 1957 / 21 05 1111			

APR 07 2014

District I
1625 N. French Dr., Hobbs, NM 88240
Phone: (575) 393-6161 Fax: (575) 393-0720
District II
811 S. First St., Artesia, NM 88210
Phone: (575) 748-1283 Fax: (575) 748-9720
District III
1000 Rio Brazos Road, Aztec, NM 87410
Phone: (505) 334-6178 Fax: (505) 334-6170
District IV
1220 S. St. Francis Dr., Santa Fe, NM 87505
Phone: (505) 476-3460 Fax: (505) 476-3462

State of New Mexico
Energy, Minerals & Natural Resources Department
OIL CONSERVATION DIVISION
1220 South St. Francis Dr.
Santa Fe, NM 87505

HOBBS OGD

JAN 09 2014

RECEIVED

Form C-102
Revised August 1, 2011
Submit one copy to appropriate
District Office

☐ AMENDED REPORT

WELL LOCATION AND ACREAGE DEDICATION PLAT

¹ API Number 30-025-34897	² Pool Code 70580	³ Pool Name Arena Rojo; Strawn, South (Gas)
⁴ Property Code 25276	⁵ Property Name MIRO 35 FEDERAL	
⁷ OGRID No. 6137	⁸ Operator Name DEVON ENERGY PRODUCTION COMPANY., L.P.	
		⁶ Well Number 1
		⁹ Elevation 3040'

¹⁰ Surface Location

UL or lot no. D	Section 35	Township 26S	Range 35E	Lot Idn	Feet from the 1250	North/South line NORTH	Feet from the 1000	East/West line WEST	County LEA
---------------------------	----------------------	------------------------	---------------------	---------	------------------------------	----------------------------------	------------------------------	-------------------------------	----------------------

¹¹ Bottom Hole Location If Different From Surface

UL or lot no.	Section	Township	Range	Lot Idn	Feet from the	North/South line	Feet from the	East/West line	County
---------------	---------	----------	-------	---------	---------------	------------------	---------------	----------------	--------

¹² Dedicated Acres 320	¹³ Joint or Infill	¹⁴ Consolidation Code	¹⁵ Order No. DHC-4393
---	-------------------------------	----------------------------------	--

No allowable will be assigned to this completion until all interests have been consolidated or a non-standard unit has been approved by the division.

	<p>¹⁷ OPERATOR CERTIFICATION</p> <p>I hereby certify that the information contained herein is true and complete to the best of my knowledge and belief, and that this organization either owns a working interest or unleased mineral interest in the land including the proposed bottom hole location or has a right to drill this well at this location pursuant to a contract with an owner of such a mineral or working interest, or to a voluntary pooling agreement or a compulsory pooling order heretofore entered by the division.</p> <p>Signature: Date: 1/7/2014</p> <p>David H. Cook Regulatory Specialist</p> <p>Printed Name</p> <p>david.cook@dmr.com E-mail Address</p>
	<p>¹⁸ SURVEYOR CERTIFICATION</p> <p>I hereby certify that the well location shown on this plat was plotted from field notes of actual surveys made by me or under my supervision, and that the same is true and correct to the best of my belief.</p>
	<p>Date of Survey</p> <p>Signature and Seal of Professional Surveyor:</p>
	<p>Certificate Number</p>