

Submit 3 Copies To Appropriate District Office  
District I  
1625 N. French Dr., Hobbs, NM 88240  
District II  
1301 W. Grand Ave., Artesia, NM 88210  
District III  
1000 Rio Brazos Rd., Aztec, NM 87410  
District IV  
1220 S. St. Francis Dr., Santa Fe, NM 87505

State of New Mexico  
Energy, Minerals and Natural Resources

Form C-103  
March 4, 2004

OIL CONSERVATION DIVISION  
1220 South St. Francis Dr.  
Santa Fe, NM 87505

WELL API NO. 30-025-28946
5. Indicate Type of Lease STATE <input checked="" type="checkbox"/> FEE <input type="checkbox"/>
6. State Oil & Gas Lease No. LG-6478
7. Lease Name or Unit Agreement Name Abo D, 7903 JV-P
8. Well Number 2
9. OGRID Number 260297
10. Pool name or Wildcat Double A, ABO, South 19050

SUNDRY NOTICES AND REPORTS ON WELLS  
(DO NOT USE THIS FORM FOR PROPOSALS TO DRILL OR TO DEEPEN OR PLUG BACK TO A DIFFERENT RESERVOIR. USE "APPLICATION FOR PERMIT" (FORM C-101) FOR SUCH PROPOSALS.)

1. Type of Well: Oil Well <input checked="" type="checkbox"/> Gas Well <input type="checkbox"/> Other <input type="checkbox"/>	HOBBS OCD
2. Name of Operator BTA Oil Producers LLC	SEP 22 2014
3. Address of Operator 104 S. Pecos, Midland, TX 79701	RECEIVED

4. Well Location Unit Letter <u>L</u> : <u>2310</u> feet from the <u>South</u> line and <u>901</u> feet from the <u>West</u> line Section <u>30</u> Township <u>17S</u> Range <u>36E</u> NMPM Lea County	11. Elevation (Show whether DR, RKB, RT, GR, etc.) 3883' GR
--	--

Pit or Below-grade Tank Application (For pit or below-grade tank closures, a form C-144 must be attached)	
Pit Location: UL <u>      </u> Sect <u>      </u> Twp <u>      </u> Rng <u>      </u> Pit type <u>      </u> Depth to Groundwater <u>      </u> Distance from nearest fresh water well <u>      </u>	Distance from nearest surface water <u>      </u> Below-grade Tank Location UL <u>      </u> Sect <u>      </u> Twp <u>      </u> Rng <u>      </u> ;
feet from the <u>      </u> line and <u>      </u> feet from the <u>      </u> line	

12. Check Appropriate Box to Indicate Nature of Notice, Report or Other Data	
NOTICE OF INTENTION TO: PERFORM REMEDIAL WORK <input type="checkbox"/> PLUG AND ABANDON <input checked="" type="checkbox"/> TEMPORARILY ABANDON <input type="checkbox"/> CHANGE PLANS <input type="checkbox"/> The Oil Conservation Division PULL OR ALTER CASING <input type="checkbox"/> MULTIPLE COMPLETION <input type="checkbox"/> <b>MUST BE NOTIFIED 24 Hours</b> P OTHER: the beginning of operations <input type="checkbox"/>	SUBSEQUENT REPORT OF: REM <u>      </u> COI <u>      </u> E-PERMITTING CAS <u>      </u> P&A NR <u>      </u> P&A R <u>      </u> CEI <u>      </u> INT TO P&A <u>P.M.</u> COMP <u>      </u> TA <u>      </u> CSNG <u>      </u> CHG Loc <u>      </u> OTH <u>      </u> RBDMS CHART <u>      </u>

13. Describe proposed or completed operations. (Clearly state all pertinent details, and give pertinent dates, including estimated date of starting any proposed work). SEE RULE 1103. For Multiple Completions: Attach wellbore diagram of proposed completion or recompletion.

BTA Oil Producers LLC proposes to P&A this well as follows:

- 1 MI RU PU. ND WH, NU BOP. POH w/prod equipment
- 2 Set CIBP @ 9026' w/35' cmt on top **BY W.L. OR 25 SXs CMT BY TBG.**
- 3 Spot 20 sx cmt @ 8590' **CIRC M.L.F BETWEEN ALL PLUGS.**
- 4 Spot 20 sx cmt @ 6660'
- 5 Spot 20 sx cmt @ 4880'
- 6 Cut & pull 5-1/2" csg TOC 3800' **SPOT 30 SXs @ 3850'. WOC TAG NO DEEPER THAN 3750'**
- 7 Spot 60 sx cmt @ 3550' **WOC TAG**
- 8 Spot 50 sx cmt @ 457' **30**
- 9 Cut off WH and csg and spot 10 sx surf plug **100' TO SURFACE**
- 10 Install Dry Hole Marker

I hereby certify that the information above is true and complete to the best of my knowledge and belief. I further certify that any pit or below-grade tank has been/will be constructed or closed according to NMOCD guidelines ☐, a general permit ☐ or an (attached) alternative OCD-approved plan ☐.

SIGNATURE Pam Inskeep TITLE Regulatory Administrator DATE 07/24/2014  
Type or print name Pam Inskeep E-mail address: pinskeep@btaoil.com Telephone No. (432) 682-3753

This space for State use)

APPROVED BY Mary Brown TITLE Dist. Supervisor DATE 9/23/2014  
Conditions of approval, if any:

SEP 23 2014

Tubing Detail

295 jts 2-7/8" tbg  
 TAC @ 8964'  
 8 jts 2-7/8" tbg  
 SN @ 9215'  
 6' perf sub  
 (EOT @ 9221')

18 - 7/8" rods  
 193 - 3/4" rods  
 93 - 7/8" rods  
 63 - 1" rods  
 2-1/2" x 1-1/4" x 30' pump

KB = 3894  
 GL = 3883  
 Diff = 11

X-Mas Tree Top Conn.

@ 407' - 13-3/8" S4.5# K-55 Surf. Csg. Cmtd w/ 450 Sx Cmt Circ

HOBBS OCD

SEP 22 2014

RECEIVED

@ 3500' - 8-5/8" 24 &amp; 32# J 55 Intern Csg. Cmtd w/ 1585 Sx Cmt Circ

TOC 4114' By Temp Survey

TAC @ 8964'

SN @ 9215'


EOT @ 9221'

P  
u  
m  
p  
9236

Perfs: Abo 9126-9144'; 9157-59'; 9181-86'; 9192-9206'

9316

@ 9350' - 5-1/2" 17# K-55; N-80 Prod. Csg. Cmtd w/ 1000 Sx

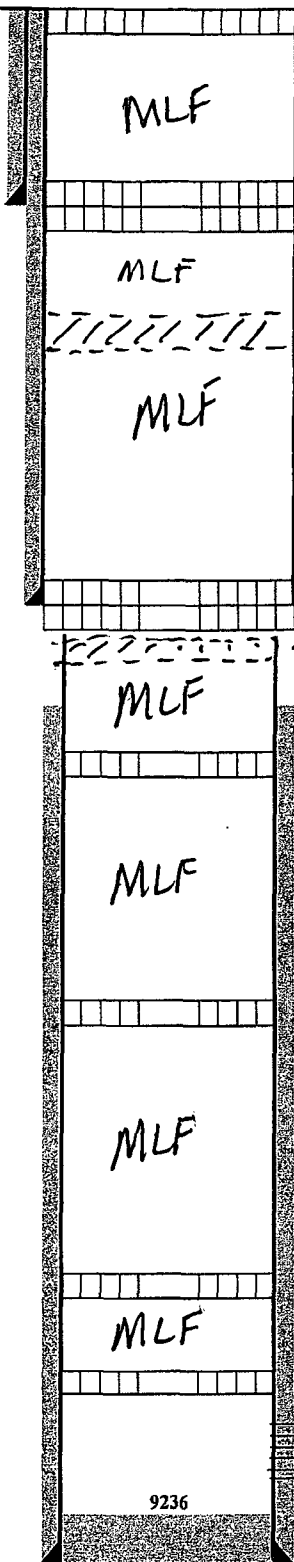
Revised		CURRENT WBD		Drawn	TJW
6/8/2012	ZSR	LEASE:	7903 JV-P Abo D # 2	1/7/2009	
		FIELD:	Double A (Abo)		
		LOCATION:	2310' FSL 901' FWL Sec. 30 T17S R36E	Approved	
		COUNTY:	Lea STATE: New Mexico	Date	
		PRODUCING FORMATION:	Abo		
			BTA Oil Producers LLC		

Tubing Detail

295 jts 2-7/8" tbg  
TAC @ 8964'  
8 jts 2-7/8" tbg  
SN @ 9215'  
6' perf sub  
(EOT @ 9221')

18 - 7/8" rods  
193 - 3/4" rods  
93 - 7/8" rods  
63 - 1" rods  
2-1/2" x 1-1/4" x 30' pump

Cut &amp; Pull 5-1/2" csg at 3800'



50 sx surface plug

KB = 3894  
GL = 3883  
Diff = 11

X-Mas Tree Top Conn.

Spot 50 sx @ 457'

@ 407' - 13-3/8" 54.5# K-55 Surf. Csg. Cmtd w/ 450 Sx Cmt Circ

WOC &amp; TAG

HOBBS OCD

SEP 22 2014

RECEIVED

Spot 60 sx cmt @ 3550'

@ 3500' - 8-5/8" 24 &amp; 32# J 55 Interim Csg. Cmtd w/ 1585 Sx Cmt Circ

WOC &amp; TAG

TOC 4114' By Temp Survey

Spot 70 sx cmt @ 4880'

25

Spot 70 sx cmt @ 6660'

25

Spot 70 sx cmt @ 8590'


25

CIBP @ 9026' w/ 35' cmt

Perfs: Abo 9126-9144'; 9157-59'; 9181-86'; 9192-9206'

9316

@ 9350' - 5-1/2" 17# K-55; N-80 Prod. Csg. Cmtd w/ 1000 Sx

Revised		PROPOSED P&A		Drawn	TJW
6/8/2012	ZSR	LEASE:	7903 JV-P Abo D # 2	1/7/2009	
		FIELD:	Double A (Abo)		
		LOCATION:	2310' FSL 901' FWL Sec. 30 T17S R36E	Approved	
		COUNTY:	Lea STATE: New Mexico	Date	
		PRODUCING FORMATION:	Abo		
				BTA Oil Producers LLC	