

Submit 3 Copies To Appropriate District Office
District I
1625 N. French Dr., Hobbs, NM 88240
District II
1301 W. Grand Ave., Artesia, NM 88210
District III
1000 Rio Brazos Rd., Aztec, NM 87410
District IV
1220 S. St. Francis Dr., Santa Fe, NM 87505

State of New Mexico
Energy, Minerals and Natural Resources

Form C-103
March 4, 2004

OIL CONSERVATION DIVISION
1220 South St. Francis Dr.
Santa Fe, NM 87505

WELL API NO.
30-025-29692

5. Indicate Type of Lease
STATE ☒ FEE ☐

6. State Oil & Gas Lease No.
E-8581

7. Lease Name or Unit Agreement Name

Midway, 8408 JV-P

8. Well Number
3

9. OGRID Number 260297

10. Pool name or Wildcat
Spencer, San Andres 57510

SUNDRY NOTICES AND REPORTS ON WELLS

(DO NOT USE THIS FORM FOR PROPOSALS TO DRILL OR TO DEEPEN OR PLUG BACK TO A DIFFERENT RESERVOIR. USE "APPLICATION FOR PERMIT" (FORM C-101) FOR SUCH PROPOSALS.)

1. Type of Well:
Oil Well ☒ Gas Well ☐ Other ☐

2. Name of Operator
BTA Oil Producers LLC

3. Address of Operator
104 S. Pecos, Midland, TX 79701

4. Well Location

Unit Letter I : 2310 feet from the South line and 990 feet from the east line
Section 13 Township 17S Range 36E NMPM Lea County

11. Elevation (Show whether DR, RKB, RT, GR, etc.)
3811' GR

Pit or Below-grade Tank Application (For pit or below-grade tank closures, a form C-144 must be attached)

Pit Location: UL Sect Twp Rng Pit type Depth to Groundwater Distance from nearest fresh water well
Distance from nearest surface water Below-grade Tank Location UL Sect Twp Rng ;
feet from the line and feet from the line

12. Check Appropriate Box to Indicate Nature of Notice, Report or Other Data

NOTICE OF INTENTION TO:

PERFORM REMEDIAL WORK ☐ PLUG AND ABANDON ☒

TEMPORARILY ABANDON ☐ CHANGE PLANS ☐

PULL OR ALTER CASING ☐ MULTIPLE COMPLETION ☐

OTHER: ☐

SUBSEQUENT REPORT OF:

REMEDIAL E-PERMITTING ☐

COMMON P&A NR P&A R ☐

INT to P&A ☐

CASING CHG Loc ☐

CEMENT TA ☐

OTHER: ☐

The Oil Conservation Division

MUST BE NOTIFIED 24 Hours

Prior to the beginning of operations

13. Describe proposed or completed operations. (Clearly state all pertinent details, and give pertinent dates, including estimated date of starting any proposed work). SEE RULE 1103. For Multiple Completions: Attach wellbore diagram of proposed completion or recompletion.

BTA Oil Producers LLC proposes to P&A this well as follows:

1 MI RU PU. ND WH, NU BOP. POH w/prod equipment

2 Set CIBP @ 4855' w/35' cmt on top - BY W.L. OR 255X5 BY TBSG.

3 Spot 25 sx cmt @ 4450' - WOC+TAG

4 Spot 25 sx cmt @ 3200'

5 Spot 25 sx cmt @ 1975'

6 Spot 25 sx cmt @ 447'

7 Spot 30 sx cmt at surface

8. Cut off WH and install Dry Hole Marker - VERIFY CMT TO SURFACE ALL CSG. STRINGS.

Circ M.L.F. between all plugs

IF WELL WILL CIRC CMT INSIDE & OUT TO SURFACE

I hereby certify that the information above is true and complete to the best of my knowledge and belief. I further certify that any pit or below-grade tank has been/will be constructed or closed according to NMOCD guidelines ☐, a general permit ☐ or an (attached) alternative OCD-approved plan ☐.

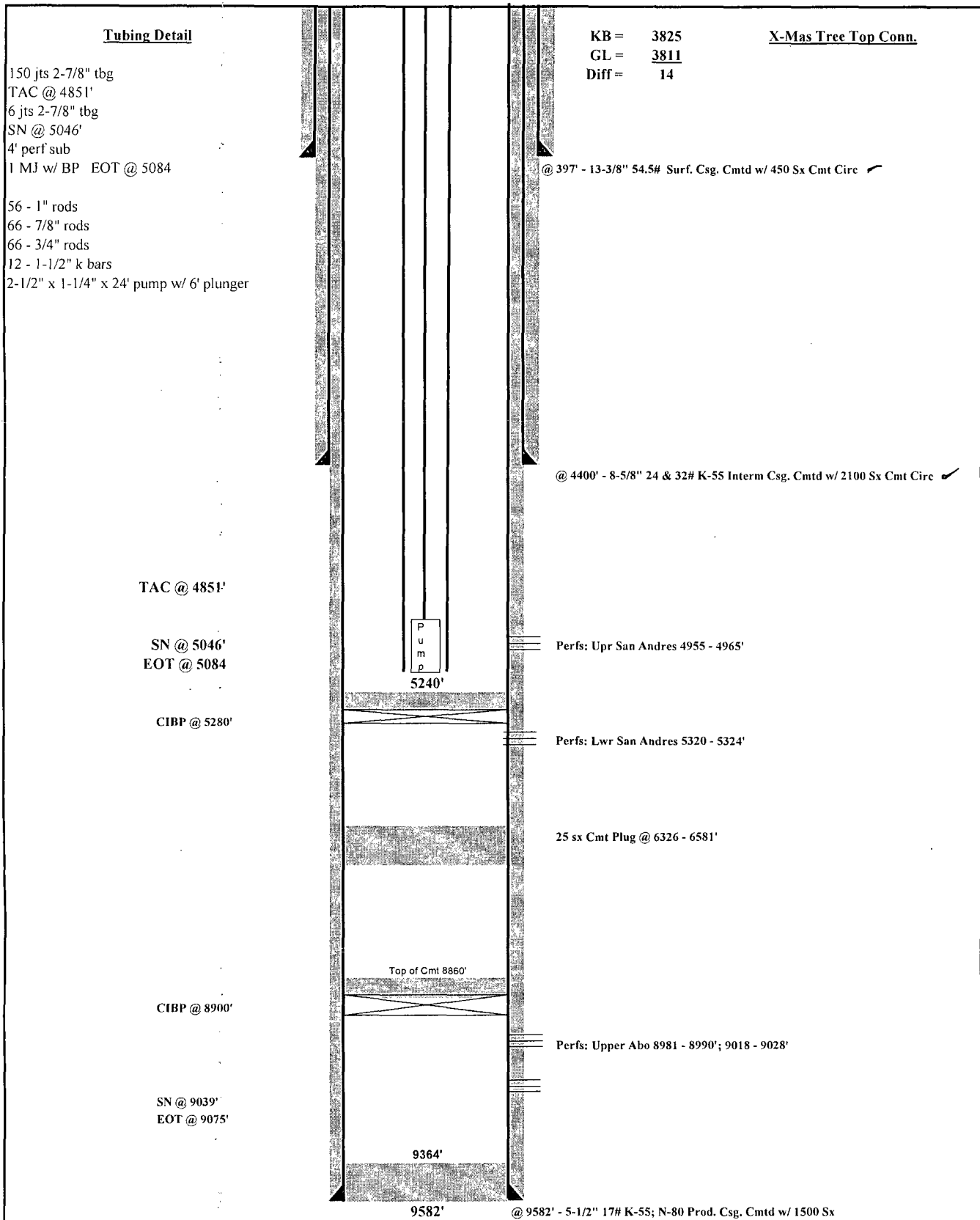
SIGNATURE Pam Inskeep TITLE Regulatory Administrator DATE 09/22/2014
Type or print name Pam Inskeep E-mail address: pinskeep@btaoil.com Telephone No. (432) 682-3753


This space for State use)

APPROVED BY Marky Brown TITLE Dist. Supervisor DATE 9/29/2014

Conditions of approval, if any:

SEP 29 2014



Revised		Producing Well		Drawn	TJW
6/8/2012	ZSR	LEASE:	8408 JV-P Midway # 3	9/30/2009	
		FIELD:		Approved	
		LOCATION:	2310' FSL 990' FEL Sec. 13 T17S R36E		
		COUNTY:	Lea	STATE:	New Mexico
		PRODUCING FORMATION:	Abo	Date	
					
		BTA Oil Producers LLC			

Tubing Detail

Spot 30 sx @ surface

KB = 3825

X-Mas Tree Top Conn.

GL = 3811

Diff = 14

Spot 25 sx @ 447'

@ 397' - 13-3/8" 54.5# Surf. Csg. Cmt'd w/ 450 Sx Cmt Circ

Spot 25 sx @ 1975'

Spot 25 sx @ 3200'

Spot 25 sx @ 4450'

@ 4400' - 8-5/8" 24 & 32# K-55 Interm Csg. Cmt'd w/ 2100 Sx Cmt Circ

CIBP @ 4855' w/ 35' cmt on top

Perfs: Upr San Andres 4955 - 4965'

5240'

CIBP @ 5280'

Perfs: Lwr San Andres 5320 - 5324'

25 sx Cmt Plug @ 6326 - 6581'

Top of Cmt 8860'

CIBP @ 8900'

Perfs: Upper Abo 8981 - 8990'; 9018 - 9028'


SN @ 9039'

EOT @ 9075'

9364'

9582'

@ 9582' - 5-1/2" 17# K-55; N-80 Prod. Csg. Cmt'd w/ 1500 Sx

Revised		Producing Well		Drawn	TJW
6/8/2012	ZSR	LEASE:	8408 JV-P Midway # 3	9/30/2009	
		FIELD:			
		LOCATION:	2310' FSL 990' FEL Sec. 13 T17S R36E	Approved	
		COUNTY:	Lea	Date	
		PRODUCING FORMATION:	Abo		
					
			BTA Oil Producers LLC		