

State of New Mexico
 Energy, Minerals and Natural Resources Department
 Oil Conservation Division Hobbs District Office

BRADENHEAD TEST REPORT

20178

Operator Name CANO Petroleum	API Number 30-005-20178
Property Name SAN ADRES	Well No. 181

7. Surface Location


UL - Lot m	Section 33	Township 8S	Range 30E	Feet from 660	NS Line 5	Feet From 1980	E/W Line W	County CHAVES
----------------------	----------------------	-----------------------	---------------------	-------------------------	---------------------	--------------------------	----------------------	-------------------------

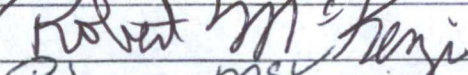

Well Status

TA'D WELL YES	NO	YES	SHUT-IN NO	INJECTOR INJ	SWD	OIL	PRODUCER GAS	DATE 2/4/16
-------------------------	----	-----	---------------	------------------------	-----	-----	-----------------	-----------------------

OBSERVED DATA

	(A)Surface	(B)Interm(1)	(C)Interm(2)	(D)Prod C'sng	(E)Tubing
Pressure	ϕ	N/A	N/A	ϕ	ϕ
Flow Characteristics					
Puff	Y/N	Y/N	Y/N	Y/N	CO2 ___
Steady Flow	Y/N	Y/N	Y/N	Y/N	WTR ___
Surges	Y/N	Y/N	Y/N	Y/N	GAS ___
Down to nothing	Y/N	Y/N	Y/N	Y/N	Type of Fluid Injected for Waterflood if applies.
Gas or Oil	Y/N	Y/N	Y/N	Y/N	
Water	Y/N	Y/N	Y/N	Y/N	

Remarks - Please state for each string (A,B,C,D,E) pertinent information regarding bleed down or continuous build up if applies.
CANT Rm MIT 

Signature: 	BB 2/5/16
Printed name: ROBERT MCKENZIE	OIL CONSERVATION DIVISION
Title: SR. Field Ops mgr.	Entered into RBDMS CB
E-mail Address: Robert.mckenzie@nbiservices.com	Re-test
Date: 2/4/16	
Phone: 432-425-3150	
Witness: 	

FEB 08 2016

