

District I
1625 N. French Dr., Hobbs, NM 88240
District II
1301 W. Grand Avenue, Artesia, NM 88210
District III
1000 Rio Brazos Rd., Aztec, NM 87410
District IV
1220 S. St. Francis Dr., Santa Fe, NM 87505

State of New Mexico
Energy, Minerals & Natural Resources

Form C-104
Revised June 10, 2003

Oil Conservation Division
1220 South St. Francis Dr.
Santa Fe, NM 87505

Submit to Appropriate District Office
5 Copies

AMENDED REPORT

I. REQUEST FOR ALLOWABLE AND AUTHORIZATION TO TRANSPORT

¹ Operator name and Address Range Operating New Mexico, Inc. 777 Main St., Ste. 800 Fort Worth, TX 76102		² OGRID Number 227588
		³ Reason for Filing Code/ Effective Date NW/2-14-05
⁴ API Number 30 - 025-37611	⁵ Pool Name Eunice San Andres Southwest	⁶ Pool Code 24180
⁷ Property Code 301550	⁸ Property Name Grizzell B	⁹ Well Number 7

II. ¹⁰ Surface Location

UL or lot no.	Section	Township	Range	Lot.Idn	Feet from the	North/South Line	Feet from the	East/West line	County
G	8	22S	37E		2310	N	2310	E	Lea

¹¹ Bottom Hole Location

UL or lot no.	Section	Township	Range	Lot Idn	Feet from the	North/South line	Feet from the	East/West line	County
¹² Lse Code P	¹³ Producing Method Code P	¹⁴ Gas Connection Date 2-14-06	¹⁵ C-129 Permit Number	¹⁶ C-129 Effective Date	¹⁷ C-129 Expiration Date				

III. Oil and Gas Transporters

¹⁸ Transporter OGRID	¹⁹ Transporter Name and Address	²⁰ POD	²¹ O/G	²² POD ULSTR Location and Description
034019	Conoco-Phillips 4001 Penbrook, Odessa, TX 79762	2802410	O	G-8-22S-37E Grizzell B Battery
020809	Sid Richardson Gasoline Co. 201 Main St., Fort Worth, TX 76102	2802430	G	G-8-22S-37E Grizzell B Battery

IV. Produced Water



²³ POD 2802450	²⁴ POD ULSTR Location and Description G-8-22S-37E Grizzell B Battery
-------------------------------------	---


V. Well Completion Data

²⁵ Spud Date 1-24-06	²⁶ Ready Date 2-14-06	²⁷ TD 4503	²⁸ PBDT 4368	²⁹ Perforations 3668 - 4036	³⁰ DHC, MC
³¹ Hole Size	³² Casing & Tubing Size	³³ Depth Set	³⁴ Sacks Cement		
12.25	8.625	1086	200 sx POZ/C		
			180 sx C		
7.875	5.5	4486	680 sx POZ/C		

VI. Well Test Data

³⁵ Date New Oil 2-14-06	³⁶ Gas Delivery Date 2-14-06	³⁷ Test Date 2-26-06	³⁸ Test Length 24	³⁹ Tbg. Pressure 300	⁴⁰ Csg. Pressure 60
⁴¹ Choke Size 47/64	⁴² Oil 26	⁴³ Water 464	⁴⁴ Gas 141	⁴⁵ AOF	⁴⁶ Test Method Pumping

⁴⁷ I hereby certify that the rules of the Oil Conservation Division have been complied with and that the information given above is true and complete to the best of my knowledge and belief. Signature: 	OIL CONSERVATION DIVISION Approved by: 
Printed name: Paula Hale	Title: PETROLEUM ENGINEER
Title: Sr. Reg. Sp.	Approval Date: MAR 3 1 2006
E-mail Address: phale@rangeresources.com	
Date: 3-17-06	Phone: 817-810-1916

 The sender of this message has requested a read receipt. [Click here to send a receipt.](#)

Mull, Donna, EMNRD

From: Phillips, Dorothy, EMNRD
To: Mull, Donna, EMNRD
Cc:
Subject: RE: Financial Assurance Requirement
Attachments:

Sent: Fri 3/31/2006 10:14 AM

None of these appear on Jane's list and all but Roca have blanket bonds. Roca only has one well bonds for 5 wells.

From: Mull, Donna, EMNRD
Sent: Friday, March 31, 2006 7:54 AM
To: Phillips, Dorothy, EMNRD
Cc: Macquesten, Gail, EMNRD; Sanchez, Daniel J., EMNRD
Subject: Financial Assurance Requirement

Dorothy, Is the Financial Assurance Requirements OK for these Operators?

Range Operating NM Inc (224588)
BTA Oil Producers (3002)
Marbob Energy Corp (14049)
ROCA Operating Inc (152374)
McGowan Working Partners Inc (220397)
Apache Corp (873)
Manzano LLC (231429)
Pogo Producing Co (17891)

Please let me know. Thanks and have a nice day. Donna