

UNITED STATES
DEPARTMENT OF THE INTERIOR
BUREAU OF LAND MANAGEMENT

FORM APPROVED
OMB NO. 1004-0137
Expires: January 31, 2018

SUNDRY NOTICES AND REPORTS ON WELLS
Do not use this form for proposals to drill or to re-enter an abandoned well. Use form 3160-3 (APD) for such proposals.

5. Lease Serial No.
NMNM0359292

6. If Indian, Allottee or Tribe Name

7. If Unit or CA/Agreement, Name and/or No.

8. Well Name and No.
CALM BREEZE 2 FED COM 701H /

9. API Well No.
30-025-43645

10. Field and Pool or Exploratory Area
WC-025 S253336D UPPER WC

11. County or Parish, State
LEA COUNTY, NM

SUBMIT IN TRIPLICATE - Other instructions on page 2

1. Type of Well

☒ Oil Well ☐ Gas Well ☐ Other

2. Name of Operator
EOG RESOURCES, INC.

Contact: STAN WAGNER
E-Mail: stan_wagner@eogresources.com

3a. Address
ATTN: STAN WAGNER P.O. BOX 2267
MIDLAND, TX 79702

3b. Phone No. (include area code)
Ph: 432-686-3689

4. Location of Well (Footage, Sec., T., R., M., or Survey Description)

Sec 2 T26S R33E Mer NMP NESW 2331FSL 1547FWL

12. CHECK THE APPROPRIATE BOX(ES) TO INDICATE NATURE OF NOTICE, REPORT, OR OTHER DATA

TYPE OF SUBMISSION	TYPE OF ACTION			
<input checked="" type="checkbox"/> Notice of Intent	<input type="checkbox"/> Acidize	<input type="checkbox"/> Deepen	<input type="checkbox"/> Production (Start/Resume)	<input type="checkbox"/> Water Shut-Off
<input type="checkbox"/> Subsequent Report	<input type="checkbox"/> Alter Casing	<input type="checkbox"/> Hydraulic Fracturing	<input type="checkbox"/> Reclamation	<input type="checkbox"/> Well Integrity
<input type="checkbox"/> Final Abandonment Notice	<input type="checkbox"/> Casing Repair	<input type="checkbox"/> New Construction	<input type="checkbox"/> Recomplete	<input checked="" type="checkbox"/> Other
	<input type="checkbox"/> Change Plans	<input type="checkbox"/> Plug and Abandon	<input type="checkbox"/> Temporarily Abandon	Change to Original A
	<input type="checkbox"/> Convert to Injection	<input type="checkbox"/> Plug Back	<input type="checkbox"/> Water Disposal	PD

13. Describe Proposed or Completed Operation: Clearly state all pertinent details, including estimated starting date of any proposed work and approximate duration thereof. If the proposal is to deepen directionally or recompleat horizontally, give subsurface locations and measured and true vertical depths of all pertinent markers and zones. Attach the Bond under which the work will be performed or provide the Bond No. on file with BLM/BIA. Required subsequent reports must be filed within 30 days following completion of the involved operations. If the operation results in a multiple completion or recompleat in a new interval, a Form 3160-4 must be filed once testing has been completed. Final Abandonment Notices must be filed only after all requirements, including reclamation, have been completed and the operator has determined that the site is ready for final inspection.

EOG Resources requests an amendment to our approved APD for this well (701H) and for APDs Calm Breeze 2 Fed Com 702 thru 704H to reflect a change in the CTB infrastructure as attached. We wish to reroute the 12" poly produced water line and the 16" steel gas sales line to their respective tie-in points as shown on the attached plat.

Calm Breeze 2 Fed com 705 H APD - Same EA 12/14/16

14. I hereby certify that the foregoing is true and correct.

Electronic Submission #373138 verified by the BLM Well Information System
For EOG RESOURCES, INC., sent to the Hobbs
Committed to AFMSS for processing by DEBORAH MCKINNEY on 04/20/2017 ()

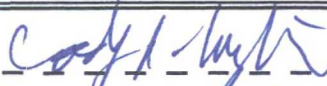

Name (Printed/Typed) STAN WAGNER

Title REGULATORY ANALYST

Signature (Electronic Submission)

Date 04/18/2017

THIS SPACE FOR FEDERAL OR STATE OFFICE USE

Approved By 	Title  FIELD MANAGER	Date 11/22/17
Conditions of approval, if any, are attached. Approval of this notice does not warrant or certify that the applicant holds legal or equitable title to those rights in the subject lease which would entitle the applicant to conduct operations thereon.		
Office CARLSBAD FIELD OFFICE		

Title 18 U.S.C. Section 1001 and Title 43 U.S.C. Section 1212, make it a crime for any person knowingly and willfully to make to any department or agency of the United States any false, fictitious or fraudulent statements or representations as to any matter within its jurisdiction.

(Instructions on page 2)

** OPERATOR-SUBMITTED ** OPERATOR-SUBMITTED ** OPERATOR-SUBMITTED **



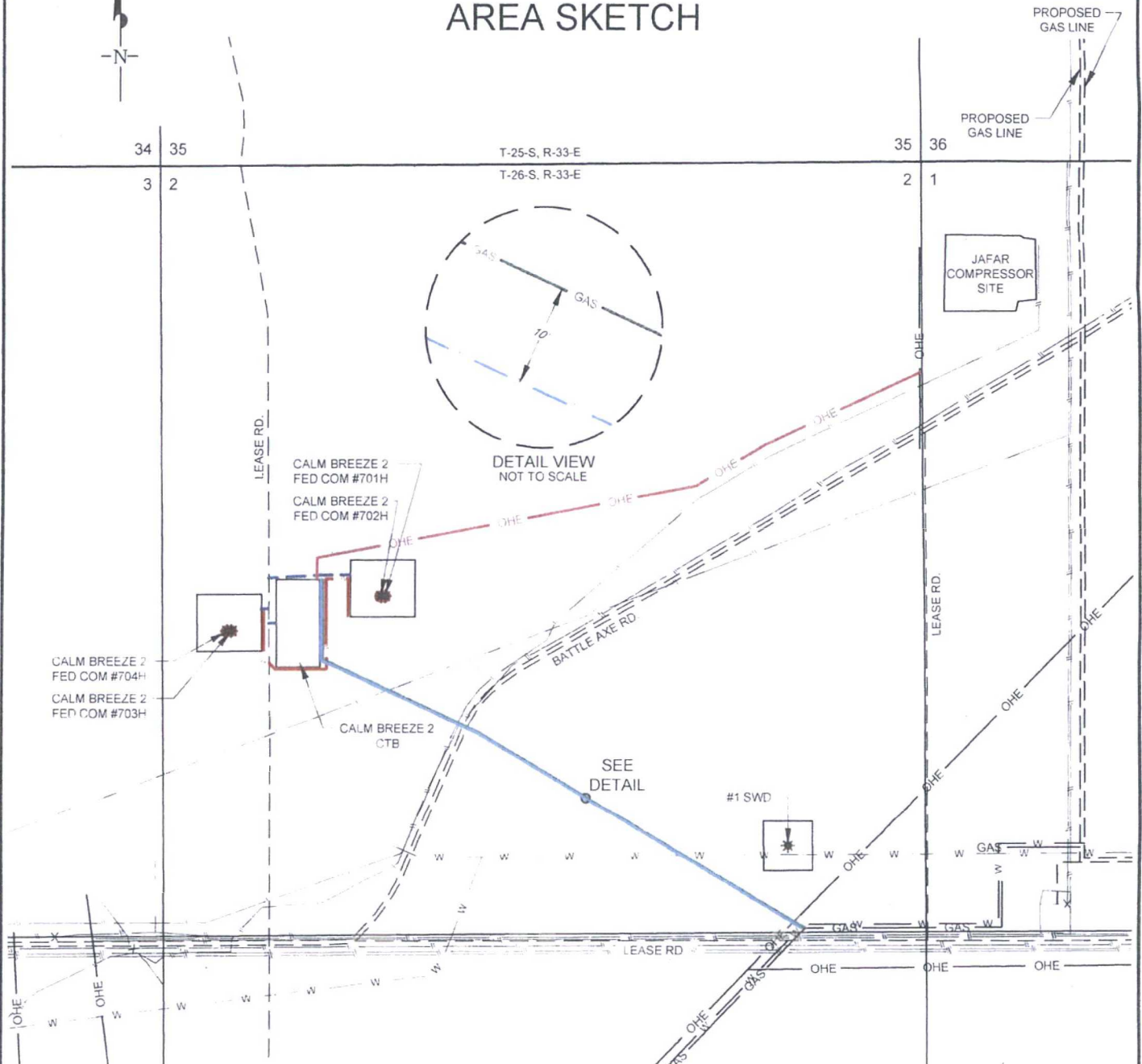
EXHIBIT 5

SECTION 2, TOWNSHIP 26-S, RANGE 33-E, N.M.P.M.

LEA COUNTY, NEW MEXICO

CALM BREEZE 2 FED COM AREA SKETCH

SCALE: 1" = 1000'
0' 500' 1000'



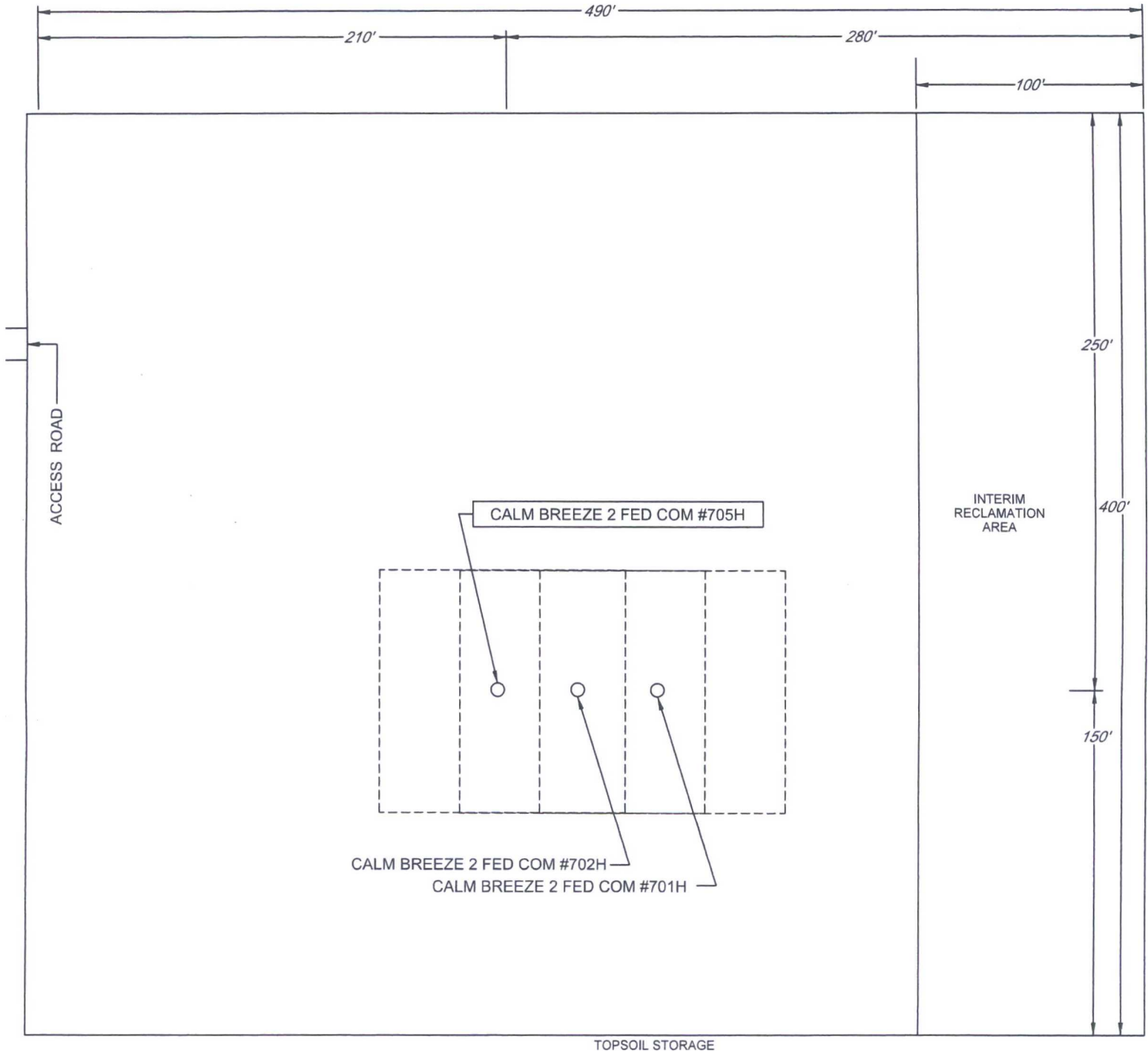
PROPOSED WATER LINE -TOTAL FOOTAGES	4,367 FT	PROPOSED ROAD -TOTAL FOOTAGES	567 FT
PROPOSED GAS LINE -TOTAL FOOTAGES	4,383 FT	LEASE RD	
PROPOSED FLOW LINE -TOTAL FOOTAGES	1,821 FT	TO CALM BREEZE 2 CTB	51 FT
CALM BREEZE 2 CTB		TO CALM BREEZE 2 FED COM #701H & #702H	566 FT
TO CALM BREEZE 2 FED COM #701H & #702H	1,035 FT	TO CALM BREEZE 2 FED COM #703H & #704H	50 FT
TO CALM BREEZE 2 FED COM #703H & #704H	786 FT	PROPOSED ELECTRIC LINE -TOTAL FOOTAGES	4,560 FT
		CALM BREEZE 2 CTB	
		TO NE EXISTING OHE	4,560 FT

REVISION:	
A.C.C.	07/27/16
M.M.L.	08/15/16
A.C.C.	04/11/17
DATE:	07/26/16
FILE:	SK_CALMBREEZE2FEDCOM_AREA_REV3
DRAWN BY:	A.C.C.
SHEET:	1 OF 1

EXHIBIT 2C
RECLAMATION AND FACILITY DIAGRAM - PRODUCTION FACILITIES DIAGRAM

SECTION 2, TOWNSHIP 26-S, RANGE 33-E, N.M.P.M.
LEA COUNTY, NEW MEXICO

DETAIL VIEW
SCALE: 1" = 60'



LEASE NAME & WELL NO.: CALM BREEZE 2 FED COM #705H
#705H LATITUDE N 32.0716416 #705H LONGITUDE W 103.5468874

