

UNITED STATES
DEPARTMENT OF THE INTERIOR
BUREAU OF LAND MANAGEMENT

FORM APPROVED
OMB NO. 1004-0137
Expires: January 31, 2018

SUNDRY NOTICES AND REPORTS ON WELLS
Do not use this form for proposals to drill or to re-enter an abandoned well. Use form 3160-3 (APD) for such proposals.

SUBMIT IN TRIPLICATE - Other instructions on page 2

1. Type of Well <input checked="" type="checkbox"/> Oil Well <input type="checkbox"/> Gas Well <input type="checkbox"/> Other		8. Well Name and No. PEACHTREE 24 FED COM 702H
2. Name of Operator EOG RESOURCES INCORPORATED Contact: KAY MADDOX E-Mail: kay_maddox@eogresources.com		9. API Well No. 30-025-44832-00-X1
3a. Address PO BOX 2267 MIDLAND, TX 79702	3b. Phone No. (include area code) Ph: 432-686-3658	10. Field and Pool or Exploratory Area RED TANK
4. Location of Well (Footage, Sec., T., R., M., or Survey Description) Sec 24 T26S R33E NENE 190FSL 767FEL 32.022179 N Lat, 103.520020 W Lon		11. County or Parish, State LEA COUNTY, NM

12. CHECK THE APPROPRIATE BOX(ES) TO INDICATE NATURE OF NOTICE, REPORT, OR OTHER DATA

TYPE OF SUBMISSION	TYPE OF ACTION
<input type="checkbox"/> Notice of Intent	<input type="checkbox"/> Acidize
<input checked="" type="checkbox"/> Subsequent Report	<input type="checkbox"/> Deepen
<input type="checkbox"/> Final Abandonment Notice	<input type="checkbox"/> Hydraulic Fracturing
	<input type="checkbox"/> Production (Start/Resume)
	<input type="checkbox"/> Reclamation
	<input type="checkbox"/> Recombine
	<input type="checkbox"/> Temporarily Abandon
	<input type="checkbox"/> Water Shut-Off
	<input type="checkbox"/> Well Integrity
	<input checked="" type="checkbox"/> Other
	Production Start-up
	<input type="checkbox"/> Change Plans
	<input type="checkbox"/> New Construction
	<input type="checkbox"/> Plug and Abandon
	<input type="checkbox"/> Water Disposal
	<input type="checkbox"/> Convert to Injection
	<input type="checkbox"/> Plug Back

13. Describe Proposed or Completed Operation: Clearly state all pertinent details, including estimated starting date of any proposed work and approximate duration thereof. If the proposal is to deepen directionally or recompleat horizontally, give subsurface locations and measured and true vertical depths of all pertinent markers and zones. Attach the Bond under which the work will be performed or provide the Bond No. on file with BLM/BIA. Required subsequent reports must be filed within 30 days following completion of the involved operations. If the operation results in a multiple completion or recompleat in a new interval, a Form 3160-4 must be filed once testing has been completed. Final Abandonment Notices must be filed only after all requirements, including reclamation, have been completed and the operator has determined that the site is ready for final inspection.

01/15/2019 RIG RELEASED
02/06/2019 MIRU PREP TO FRAC, TEST VOID 5000 PSI,SEALS & FLANGES TO 8500 PSI
03/03/2019 BEGIN PERF & FRAC
03/15/2019 FINISH 30 STAGES PERF & FRAC 12,915 - 22,799', 2088 3 1/8" SHOTS FRAC W/2,113,392
LBS PROPPANT, 312,905 BBLS LOAD FLUID
03/17/2019 DRILLED OUT PLUGS AND CLEAN OUT WELLBORE
03/19/2019 OPENED WELL TO FLOWBACK
DATE OF FIRST PRODUCTION

14. I hereby certify that the foregoing is true and correct. Electronic Submission #461979 verified by the BLM Well Information System For EOG RESOURCES INCORPORATED, sent to the Hobbs Committed to AFMSS for processing by PRISCILLA PEREZ on 04/17/2019 (19PP1599SE)	
Name (Printed/Typed) KAY MADDOX	Title REGULATORY SPECIALIST
Signature (Electronic Submission)	Date 04/17/2019

THIS SPACE FOR FEDERAL OR STATE OFFICE USE

Approved By ACCEPTED	JONATHON SHEPARD Title PETROELUM ENGINEER	Date 04/23/2019
Conditions of approval, if any, are attached. Approval of this notice does not warrant or certify that the applicant holds legal or equitable title to those rights in the subject lease which would entitle the applicant to conduct operations thereon.		
Office Hobbs		

Title 18 U.S.C. Section 1001 and Title 43 U.S.C. Section 1212, make it a crime for any person knowingly and willfully to make to any department or agency of the United States any false, fictitious or fraudulent statements or representations as to any matter within its jurisdiction.

(Instructions on page 2)

**** BLM REVISED ** BLM REVISED ** BLM REVISED ** BLM REVISED ** BLM REVISED ****

Revisions to Operator-Submitted EC Data for Sundry Notice #461979

	Operator Submitted	BLM Revised (AFMSS)
Sundry Type:	STARTUP SR	STARTUP SR
Lease:	NMNM122622	NMNM122622
Agreement:		
Operator:	EOG RESOURCES, INC PO BOX 2267 ATTENTION; KAY MADDOX MIDLAND, TX 79702 Ph: 432-686-3658	EOG RESOURCES INCORPORATED PO BOX 2267 MIDLAND, TX 79702 Ph: 432.686.3689
Admin Contact:	KAY MADDOX REGULATORY SPECIALIST E-Mail: kay_maddox@eogresources.com Cell: 432-638-8475 Ph: 432-686-3658	KAY MADDOX REGULATORY SPECIALIST E-Mail: kay_maddox@eogresources.com Cell: 432-638-8475 Ph: 432-686-3658
Tech Contact:	KAY MADDOX REGULATORY SPECIALIST E-Mail: kay_maddox@eogresources.com Cell: 432-638-8475 Ph: 432-686-3658	KAY MADDOX REGULATORY SPECIALIST E-Mail: kay_maddox@eogresources.com Cell: 432-638-8475 Ph: 432-686-3658
Location:		
State:	NM	NM
County:	LEA	LEA
Field/Pool:	SANDERS TANK;UPPER WOLFC	RED TANK
Well/Facility:	PEACHTREE 24 FEDERAL COM 702H Sec 23 T26S R33E Mer NMP SESE 190FSL 767FEL 32.022179 N Lat, 103.520018 W Lon	PEACHTREE 24 FED COM 702H Sec 24 T26S R33E NENE 190FSL 767FEL 32.022179 N Lat, 103.520020 W Lon

Bureau of Land Management

Hobbs Field Office

414 W. Taylor

Hobbs, New Mexico

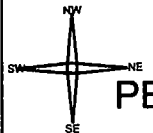
505.393.3612

WATER PRODUCTION & DISPOSAL INFORMATION

Wells: PEACHTREE 24 FEDERAL COM #701H 30-025-44831
PEACHTREE 24 FEDERAL COM #702H 30-025-44832
PEACHTREE 24 FEDERAL COM #703H 30-025-44833
PEACHTREE 24 FEDERAL COM #704H 30-025-44834
Sec 24, T26S, R33E
Lea County, NM

1. Name of formations producing water on lease: WOLFCAMP
2. Amount of water produced from all formations in barrels per day 8000 -16,000 BWPD
3. How water is stored on lease Tanks 2 -400 bbl tanks
4. How water is moved to disposal facility Pipeline/Trucked
5. Disposal Facility:
 - a. Facility Operators name EOG RESOURCES, INC
 - b. Name of facility or well name & number
Black Bear 36 State #5 SWD
30-025-40585
H - 36 - T25S - R33E
SWD – 1359-0

Water also goes to EOG Water gathering system



EOG Resources, Inc.

PEACHTREE 24 FED COM CTB

O-24-26S-33E

4/15/2019 BKM

LEGEND

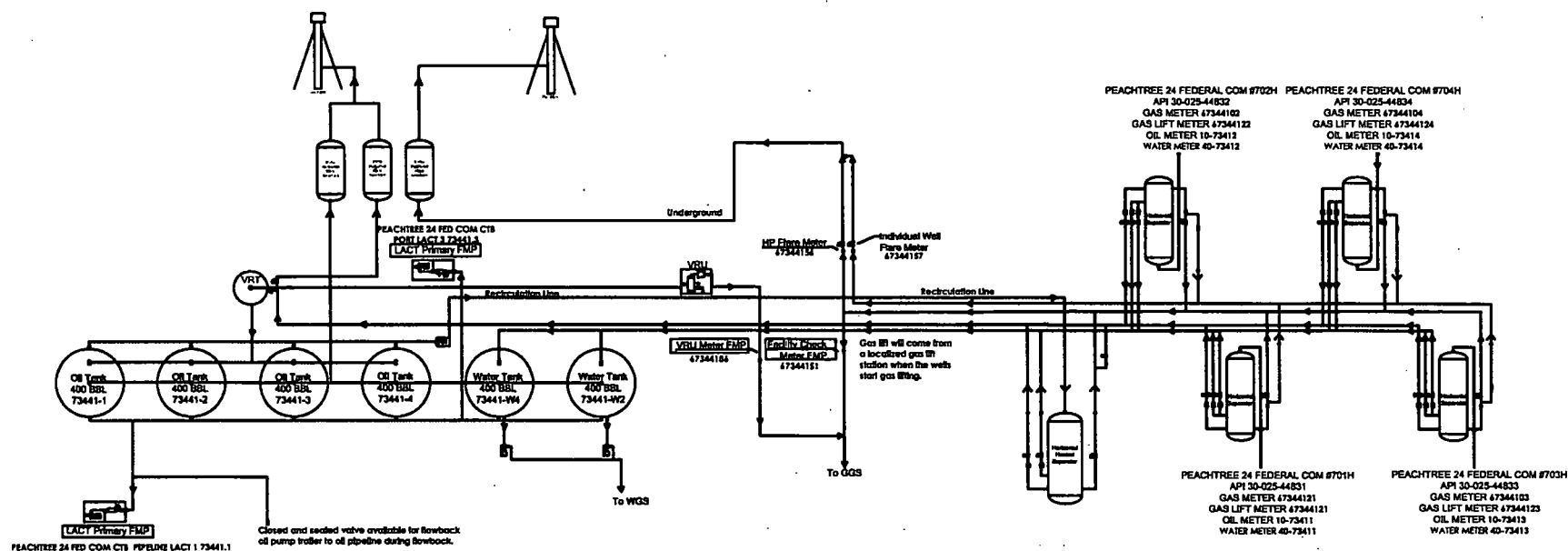
Valve Open	Turbine/ Coriolis Meter
Valve Closed	Oil
Valve Sealed	Gas
Orifice Meter	Water
	Gas to Individual Well Flare Meter

FACILITY DIAGRAM
 Shown: Major equipment, vessels, process piping, and valves
 Not shown: Auxiliary process systems such as fuel/ pilot gas system, roll lines, vent lines, and small drain lines

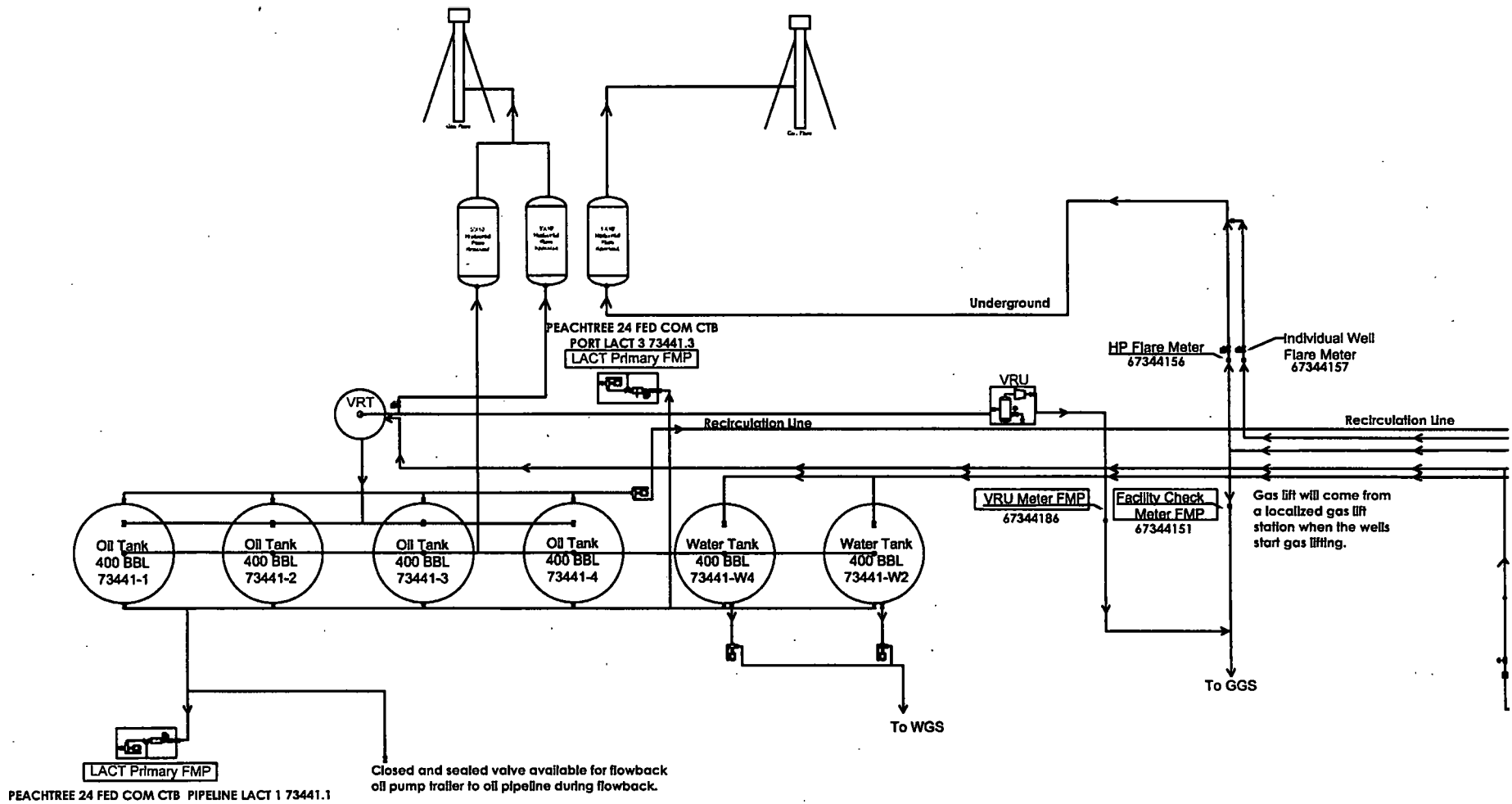
PRODUCTION PHASE: All valves that provide access to production are effectively sealed in the closed position.

SALES THROUGH LACT UNITS: Sale is measured through LACT units. All other valves that provide access to production (load-out valves) are effectively sealed in the closed position.

WATER TANKS: If the possibility for oil to enter water tanks exists through common recirculating or equalizing lines, oil tanks are isolated from water tanks by valves effectively sealed in the closed position.



Facility Overview: Please see pages 2 and 3 for details.



PEACHTREE 24 FEDERAL COM #702H PEACHTREE 24 FEDERAL COM #704H

API 30-025-44832

GAS METER 67344102

GAS LIFT METER 67344122

OIL METER 10-73412

WATER METER 40-73412

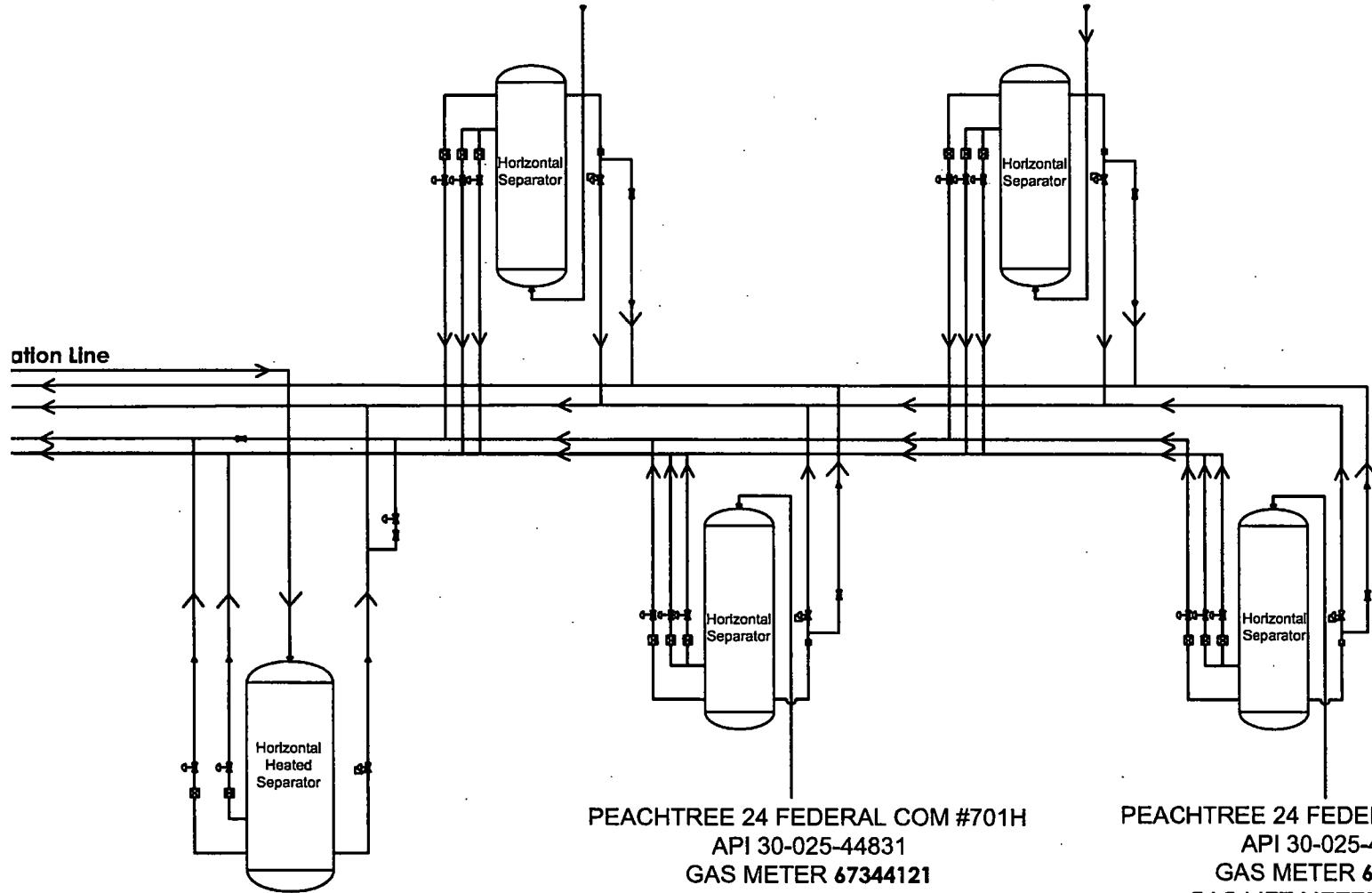
API 30-025-44834

GAS METER 67344104

GAS LIFT METER 67344124

OIL METER 10-73414

WATER METER 40-73414



PEACHTREE 24 FEDERAL COM #701H

API 30-025-44831

GAS METER 67344121

GAS LIFT METER 67344121

OIL METER 10-73411

WATER METER 40-73411

PEACHTREE 24 FEDERAL COM #703H

API 30-025-44833

GAS METER 67344103

GAS LIFT METER 67344123

OIL METER 10-73413

WATER METER 40-73413