

DISTRICT I
1625 N. FRENCH DR., HOBBS, NM 88240
Phone: (575) 393-6181 Fax: (575) 393-0720

DISTRICT II
611 S. FIRST ST., ARTESIA, NM 88210
Phone: (575) 748-1283 Fax: (575) 748-9720

DISTRICT III
1000 RIO BRAZOS RD., AZTEC, NM 87410
Phone: (505) 334-6176 Fax: (505) 334-6170

DISTRICT IV
1220 S. ST. FRANCIS DR., SANTA FE, NM 87505
Phone: (505) 476-3460 Fax: (505) 476-3462

State of New Mexico
Energy, Minerals & Natural Resources Department
OIL CONSERVATION DIVISION
1220 SOUTH ST. FRANCIS DR.
Santa Fe, New Mexico 87505

HOBBS OCD
RECEIVED
DEC 03 2011

Form C-102
Revised August 1, 2011
Submit one copy to appropriate
District Office

☒ AMENDED REPORT

WELL LOCATION AND ACREAGE DEDICATION PLAT

API Number 30-025-45277	Pool Code 98098	Pool Name WC-025 G-09 S243532M; WOLFBONE
Property Code 322742	Property Name FEZ FEDERAL COM	Well Number 701H
OGRID No. 229137	Operator Name COG OPERATING, LLC	Elevation 3243.6'

Surface Location

UL or lot No.	Section	Township	Range	Lot Idn	Feet from the	North/South line	Feet from the	East/West line	County
N	9	25-S	35-E		280	SOUTH	1720	WEST	LEA

Bottom Hole Location If Different From Surface

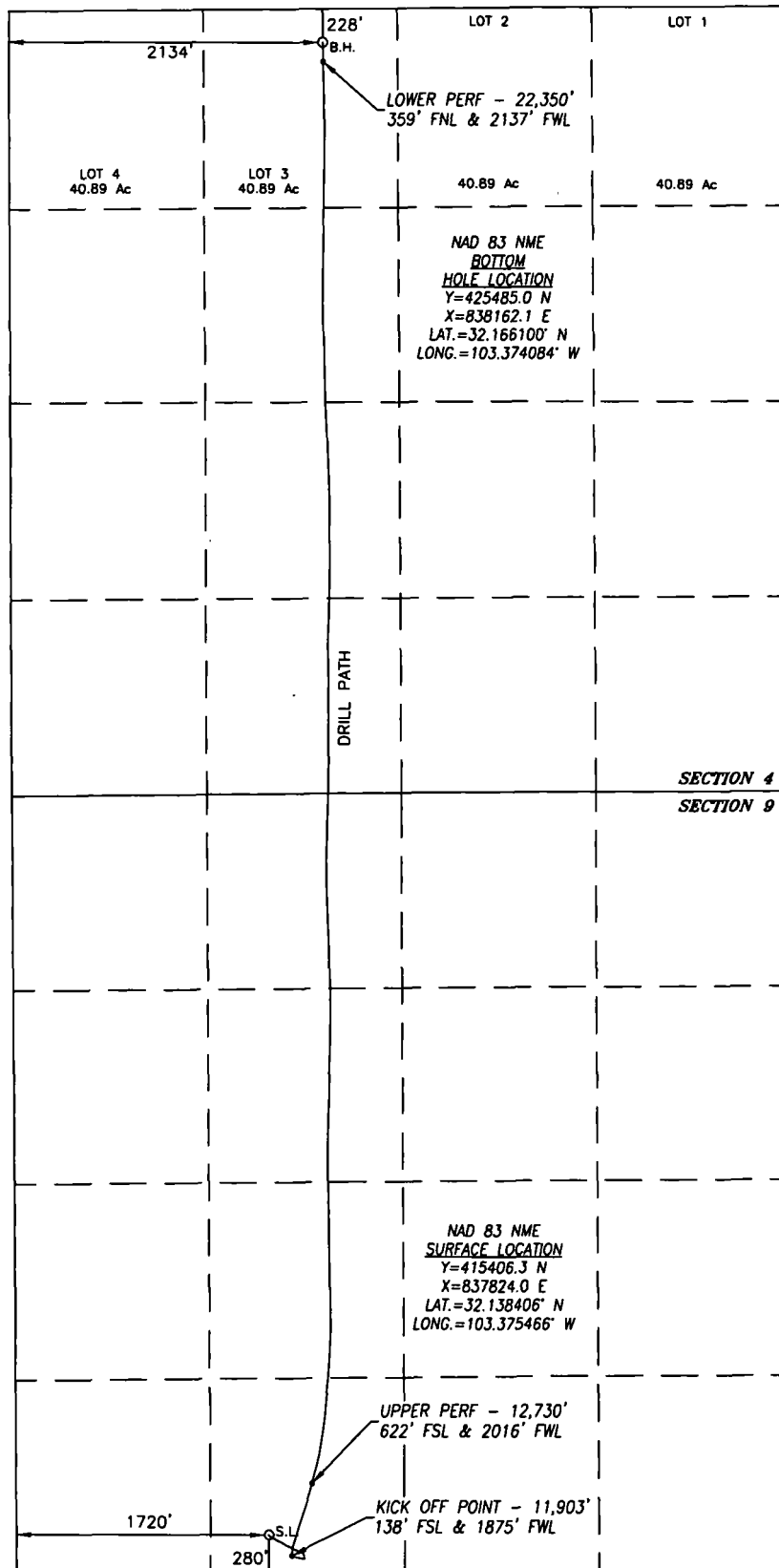
UL or lot No.	Section	Township	Range	Lot Idn	Feet from the	North/South line	Feet from the	East/West line	County
3	4	25-S	35-E		228	NORTH	2134	WEST	LEA

Dedicated Acres	Joint or Infill	Consolidation Code	Order No.
641.72			

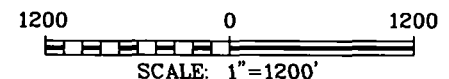
NO ALLOWABLE WILL BE ASSIGNED TO THIS COMPLETION UNTIL ALL INTERESTS HAVE BEEN CONSOLIDATED
OR A NON-STANDARD UNIT HAS BEEN APPROVED BY THE DIVISION

SEE PAGE 2

Property Code 322742	Property Name FEZ FEDERAL COM	Well Number 701H
OGRID No. 229137	Operator Name COG OPERATING, LLC	Elevation 3243.6'



SURFACE INFO AND BOREPATH SHOWN HEREON IS BASED ON DIRECTIONAL SURVEY REPORT PROVIDED BY COG OPERATING, LLC FOR THE FEZ FEDERAL COM #701H SUPPLIED TO HARCROW SURVEYING, LLC ON NOVEMBER 18, 2019



OPERATOR CERTIFICATION

I hereby certify that the information herein is true and complete to the best of my knowledge and belief, and that this organization either owns a working interest or unleased mineral interest in the land including the proposed bottom hole location or has a right to drill this well at this location pursuant to a contract with an owner of such mineral or working interest, or to a voluntary pooling agreement or a compulsory pooling order heretofore entered by the division.

Amanda Avery 12/3/19
Signature Date

Amanda Avery
Printed Name

aavery@concho.com
E-mail Address


SURVEYOR CERTIFICATION

I hereby certify that the well location shown on this plat was plotted from field notes of actual surveys made by me or under my supervision, and that the same is true and correct to the best of my belief.

DEC. 4, 2017/MAR. 26, 2019

Date of Survey/Date of Geographic Survey

Signature & Seal of Professional Surveyor



Chad Harcrow 11/26/19
Certificate No. CHAD HARCROW 17777

HOBBS OCDIntent ☐ As Drilled ☒

DEC 05 2019

RECEIVED

API # 30-025-45277			
Operator Name: COG OPERATING, LLC		Property Name: FEZ FEDERAL COM	Well Number 701H

Kick Off Point (KOP)

UL N	Section 9	Township 25S	Range 35E	Lot	Feet 138	From N/S SOUTH	Feet 1875	From E/W WEST	County LEA
Latitude 32.138015					Longitude -103.374965			NAD 83	

First Take Point (FTP)

UL N	Section 9	Township 25S	Range 35E	Lot	Feet 622	From N/S SOUTH	Feet 2016	From E/W WEST	County LEA
Latitude 32.139347					Longitude -103.374511			NAD 83	

Last Take Point (LTP)

UL 3	Section 4	Township 25S	Range 35E	Lot	Feet 359	From N/S NORTH	Feet 2137	From E/W WEST	County LEA
Latitude 32.165740					Longitude -103.374075			NAD 83	

Is this well the defining well for the Horizontal Spacing Unit?

☐ No

Is this well an infill well?

☐ Yes

If infill is yes please provide API if available, Operator Name and well number for Defining well for Horizontal Spacing Unit.

API # 30-025-45275			
Operator Name: COG Operating LLC		Property Name: Fez Federal Com	Well Number 701H

KZ 06/29/2018