

DISTRICT II
P.O. Drawer DD, Artesia, NM 88211-0719

DISTRICT III
1000 Rio Brazos Rd., Aztec, NM 87410

DISTRICT IV
2040 South Pacheco, Santa Fe, NM 87505

RECEIVED

JAN 11 2010

OIL CONSERVATION DIVISION
2040 South Pacheco
Santa Fe, NM 87505

HOBBSOCD

☐ AMENDED REPORT

WELL LOCATION AND ACREAGE DEDICATION PLAT

API Number 30-025-39643		Pool Code 62180	Pool Name VACCUUM; GRAYBURG-SAN ANDRES
Property Code 21172	Property Name EAST VACUUM GBSA UNIT		Well Number 3345W-5002 505
OGRID No. 21172 217817	Operator Name CONOCOPHILLIPS		Elevation 3944'

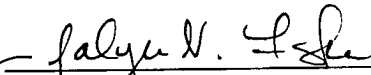


Surface Location

UL or lot No.	Section	Township	Range	Lot Idn	Feet from the	North/South line	Feet from the	East/West line	County
N	33	17-S	35-E		1050	SOUTH	2325	WEST	LEA

Bottom Hole Location If Different From Surface

UL or lot No.	Section	Township	Range	Lot Idn	Feet from the	North/South line	Feet from the	East/West line	County
Dedicated Acres 40	Joint or Infill	Consolidation Code		Order No.					

NO ALLOWABLE WILL BE ASSIGNED TO THIS COMPLETION UNTIL ALL INTERESTS HAVE BEEN CONSOLIDATED OR A NON-STANDARD UNIT HAS BEEN APPROVED BY THE DIVISION

<p>NOTE:</p> <p>1) Plane Coordinates shown hereon are Transverse Mercator Grid and Conform to the "New Mexico Coordinate System", New Mexico East Zone, North American Datum of 1927. Distances shown hereon are mean horizontal surface values.</p>	<div style="border: 1px solid black; padding: 10px; margin-bottom: 10px;"> <p style="text-align: center;">OPERATOR CERTIFICATION</p> <p style="text-align: center;"><i>I hereby certify the the information contained herein is true and complete to the best of my knowledge and belief.</i></p> <p style="text-align: center;">  Signature </p> <p style="text-align: center;"> JALYN N. FISKE Printed Name </p> <p style="text-align: center;"> REG. SPECIALIST Title </p> <p style="text-align: center;"> 12/31/09 Date </p> </div> <div style="border: 1px solid black; padding: 10px;"> <p style="text-align: center;">SURVEYOR CERTIFICATION</p> <p style="text-align: center;"><i>I hereby certify that the well location shown on this plat was plotted from field notes of actual surveys made by me or under my upervison and that the same is true and orrect to the best of my belief.</i></p> <p style="text-align: center; margin-top: 20px;">November 2, 2009</p> <p style="text-align: center;">Date Surveyed</p> <p style="text-align: center;">  Signature & Seal of Professional Surveyor </p> <div style="text-align: center;">  </div> <p style="text-align: center;">W.O. Num: 2009-0749</p> <p style="text-align: center;">Certificate No. MACON McDONALD 12185</p> </div>
--	--

2325'

3945.9'

3945.6'

1050'

3944.4'

3942.5'

Plane Coordinate
X = 767,418.4
Y = 651,062.5