

Submit 1 Copy To Appropriate District Office
 District I
 1625 N. French Dr., Hobbs, NM 88240
 District II
 1301 W. Grand Ave., Artesia, NM 87010
 District III
 1000 Rio Brazos Rd., Aztec, NM 87410
 District IV
 1220 S. St. Francis Dr., Santa Fe, NM 87505

State of New Mexico
 Energy, Minerals and Natural Resources
RECEIVED
 OIL CONSERVATION DIVISION
 1220 South St. Francis Dr.
 Santa Fe, NM 87505

Form C-103
 October 13, 2009

SUNDRY NOTICES AND REPORTS ON WELLS (DO NOT USE THIS FORM FOR PROPOSALS TO DRILL OR TO DEEPEN OR PLUG BACK TO A DIFFERENT RESERVOIR. USE "APPLICATION FOR PERMIT" (FORM C-101) FOR SUCH PROPOSALS.)		WELL API NO. 30-025-01269
1. Type of Well: Oil Well <input type="checkbox"/> Gas Well <input type="checkbox"/> Other SWD		5. Indicate Type of Lease STATE <input checked="" type="checkbox"/> FEE <input type="checkbox"/>
2. Name of Operator KENEMORE WELDING & OILFIELD SERVICES, INC.		6. State Oil & Gas Lease No.
3. Address of Operator P.O. Box 154, MALJAMAR, NM 88264		7. Lease Name or Unit Agreement Name New Mexico "A"
4. Well Location Unit Letter 0 : 661 feet from the SOUTH line and 1983 feet from the EAST line Section 25 Township 16S Range 33E NMPM County LEA		8. Well Number #002
11. Elevation (Show whether DR, RKB, RT, GR, etc.)		9. OGRID Number 253010
10. Pool name or Wildcat SWD; PERMO UPPER PENN		

12. Check Appropriate Box to Indicate Nature of Notice, Report or Other Data

NOTICE OF INTENTION TO: PERFORM REMEDIAL WORK <input type="checkbox"/> PLUG AND ABANDON <input type="checkbox"/> TEMPORARILY ABANDON <input type="checkbox"/> CHANGE PLANS <input type="checkbox"/> PULL OR ALTER CASING <input checked="" type="checkbox"/> MULTIPLE COMPL <input type="checkbox"/> DOWNHOLE COMMINGLE <input type="checkbox"/>		SUBSEQUENT REPORT OF: REMEDIAL WORK <input type="checkbox"/> ALTERING CASING <input type="checkbox"/> COMMENCE DRILLING OPNS. <input type="checkbox"/> P AND A <input type="checkbox"/> CASING/CEMENT JOB <input type="checkbox"/>	
---	--	--	--

OTHER: OTHER: **TUBING REPLACEMENT**

13. Describe proposed or completed operations. (Clearly state all pertinent details, and give pertinent dates, including estimated date of starting any proposed work). SEE RULE 19.15.7.14 NMAC. For Multiple Completions: Attach wellbore diagram of proposed completion or recompletion.

BACKED OFF PACKER WITH ON/OFF TOOL. PULLED ALL 2 7/8" TUBING. REPLACED 4 BAD JOINTS. RAN TUBING BACK IN HOLE. DISPLACED HOLE WITH PACKER FLUID AT 10,800'. HOOKED ONTO PACKER WITH ON/OFF TOOL AGAIN. PRESSURE TESTED CASING AT 380 LBS FOR 30 MINUTES. ENCLOSED ORIGINAL CHART & WELL BORE DIAGRAM.

TOP PERF - 10,839
BOTTOM PERF - 11,556

Spud Date: Rig Release Date:

DID NOT INCLUDE FORM 144 BECAUSE WELL WAS ON VACUUM. NO STEEL PIT WAS USED

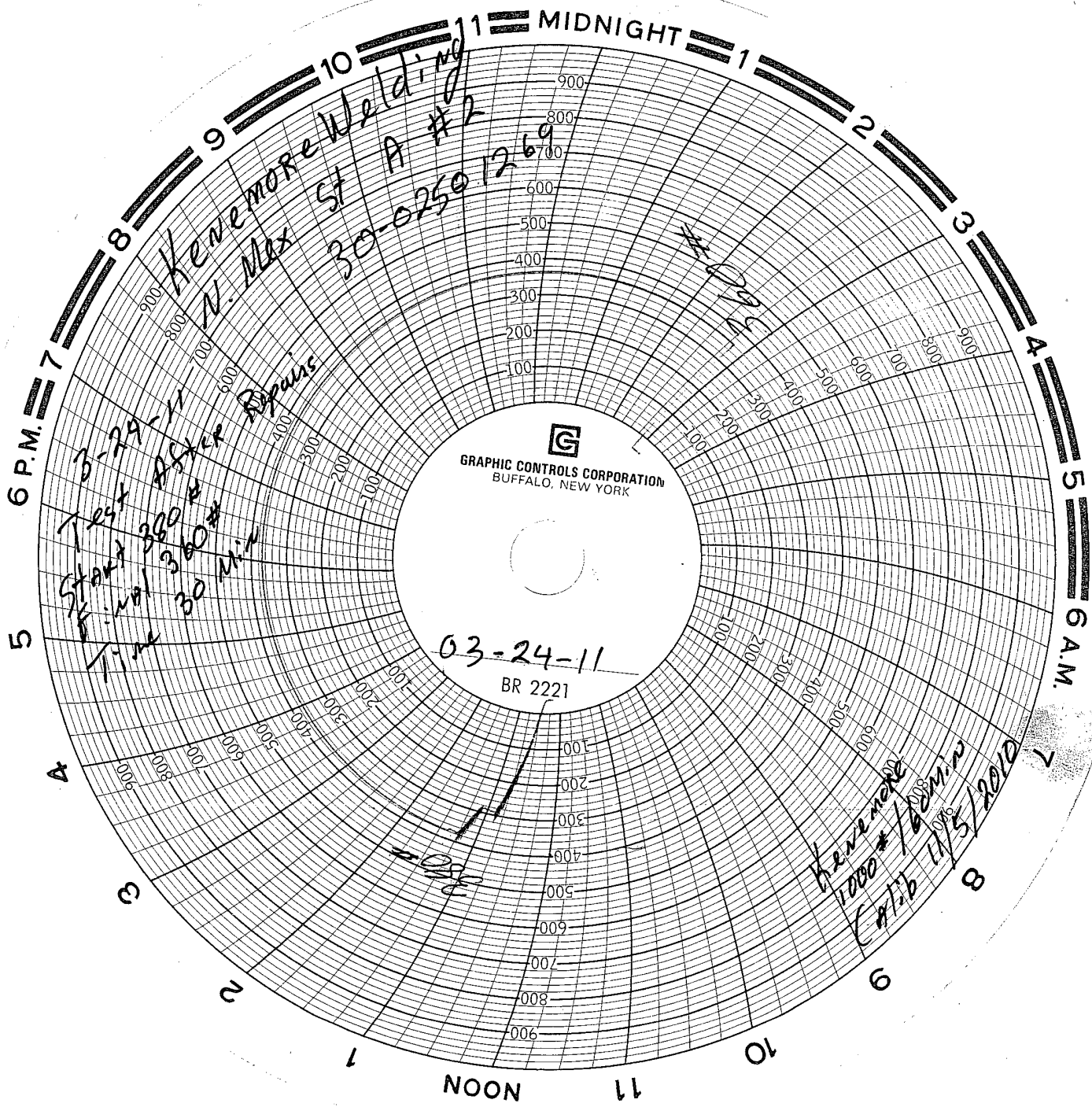
I hereby certify that the information above is true and complete to the best of my knowledge and belief.

SIGNATURE *George Kenemore* TITLE PRESIDENT DATE 3-24-11

Type or print name GEORGE KENEMORE E-mail address: gkenemore@leaco.net PHONE: 575-390-6951
 For State Use Only

APPROVED BY: *[Signature]* TITLE STAFF MGR DATE 3-30-2011
 Conditions of Approval (if any):

✓



Kenmore Welding
 N. Max ST A #2
 30-02501269

3-29-11
 ASXK
 360#
 360#
 30 min

G
 GRAPHIC CONTROLS CORPORATION
 BUFFALO, NEW YORK

03-24-11
 BR 2221

Kenmore
 1000# 160min
 E #176 11/5/2010

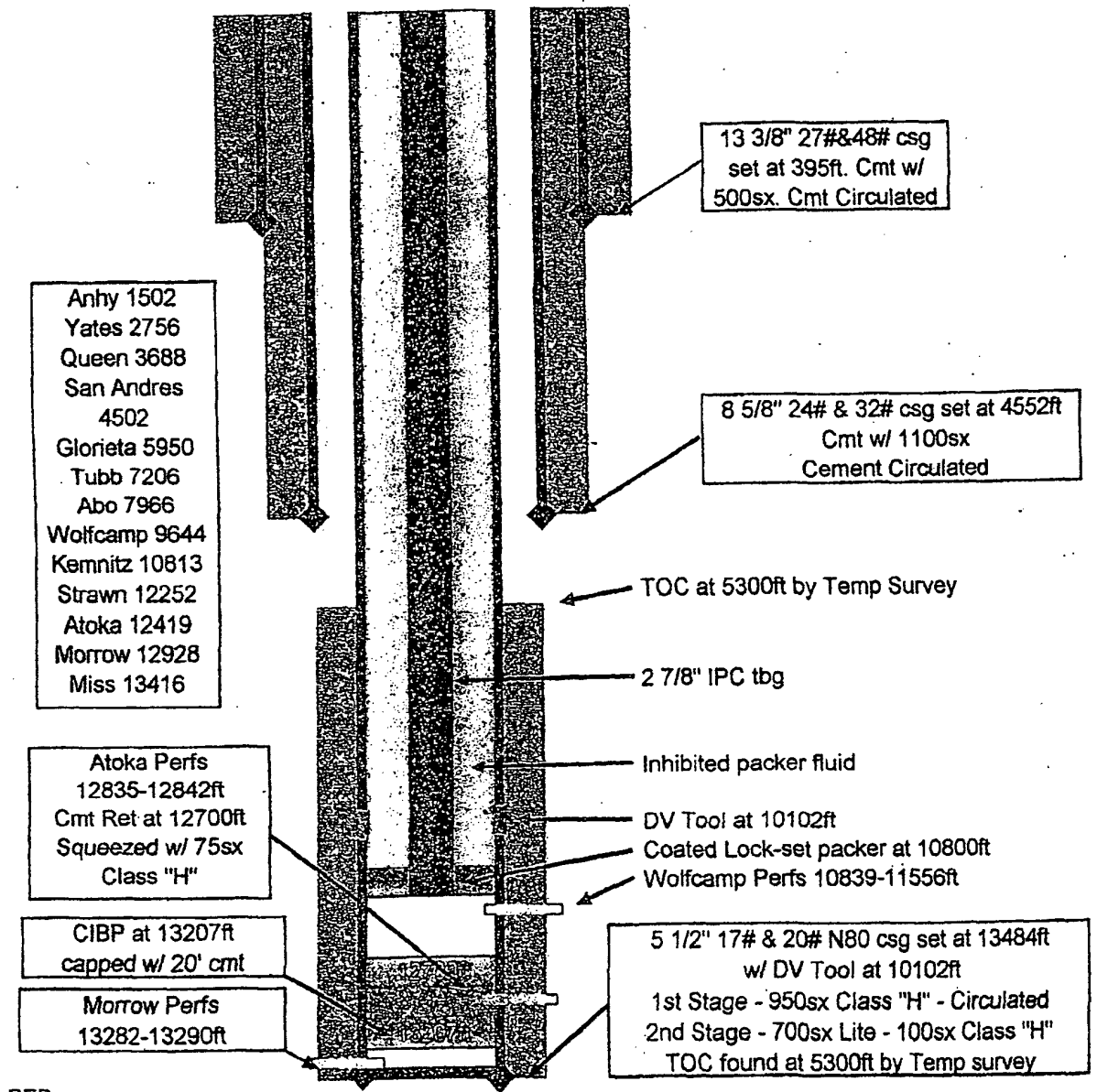
A

KENEMORE WELDING & OILFIELD SERVICES, INC

NEW MEX A #2


UL-O SEC 25, T16S, R33E

30-025-01269



BEP


D & L Meters & Instrument Service, Inc.
P.O. Box 1621
Lovington, NM 88260
(505) 396-3715 FAX (505) 396-5812



Friday, November 05, 2010

Certification of Pressure Recorder Test:
MODEL: Barton 8" 1,000# SER#71612-13

This Pressure Recorder was tested at midrange for accuracy and verified within
+5% and -5% for a 1,000# pressure element.



Isaac Luna, Technician