

District I  
1625 N. French Dr., Hobbs, NM 88240  
District II  
1301 W. Grand Avenue, Artesia, NM 88210  
District III  
1000 Rio Brazos Rd., Aztec, NM 87410  
District IV  
1220 S. St. Francis Dr., Santa Fe, NM 87505

HOBBS OGD  
MAY 16 2011  
RECEIVED

State of New Mexico  
Energy, Minerals & Natural Resources  
Oil Conservation Division  
1220 South St. Francis Dr.  
Santa Fe, NM 87505

Form C-104  
Revised October 15, 2009

Submit one copy to appropriate District Office

AMENDED REPORT

**I. REQUEST FOR ALLOWABLE AND AUTHORIZATION TO TRANSPORT**

<sup>1</sup> Operator name and Address Merit Energy Company 13727 Noel Rd St 500 Dallas, TX 75240		<sup>2</sup> OGRID Number 14591
		<sup>3</sup> Reason for Filing Code/ Effective Date DHC-4/22/11
<sup>4</sup> API Number 30-0508-829	<sup>5</sup> Pool Name Eunice 7 Rivers Queen South	<sup>6</sup> Pool Code 24130
<sup>7</sup> Property Code 302433	<sup>8</sup> Property Name State A/C 2	<sup>9</sup> Well Number 3

**II. <sup>10</sup> Surface Location**

UI or lot no.	Section	Township	Range	Lot Idn	Feet from the	North/South	Feet from the	East/West line	County
G	08	22S	36E		1980	North	1980	East	Lea

**<sup>11</sup> Bottom Hole Location**

UL or lot no.	Section	Township	Range	Lot Idn	Feet from the	North/South line	Feet from the	East/West line	County
G	08	22S	36E		1980	North	1980	East	Lea

<sup>12</sup> Lse Code	<sup>13</sup> Producing Method Code	<sup>14</sup> Gas Connection Date	<sup>15</sup> C-129 Permit Number	<sup>16</sup> C-129 Effective Date	<sup>17</sup> C-129 Expiration Date
------------------------	-------------------------------------	-----------------------------------	-----------------------------------	------------------------------------	-------------------------------------

**III. Oil and Gas Transporters**

<sup>18</sup> Transporter OGRID	<sup>19</sup> Transporter Name and Address	<sup>20</sup> O/G/W

**IV. Well Completion Data**

<sup>21</sup> Spud Date	<sup>22</sup> Ready Date 04/22/2011	<sup>23</sup> TD 3880	<sup>24</sup> PBTB	<sup>25</sup> Perforations 3680-3880	<sup>26</sup> DHC, MC DHC-4329
<sup>27</sup> Hole Size	<sup>28</sup> Casing & Tubing Size	<sup>29</sup> Depth Set	<sup>30</sup> Sacks Cement		

Per MD

**V. Well Test Data**

<sup>31</sup> Date New Oil 04/22/2011	<sup>32</sup> Gas Delivery Date 04/22/2011	<sup>33</sup> Test Date 04/23/2011	<sup>34</sup> Test Length 24	<sup>35</sup> Tbg. Pressure 0	<sup>36</sup> Csg. Pressure 5
<sup>37</sup> Choke Size 64/64	<sup>38</sup> Oil 11	<sup>39</sup> Water 33	<sup>40</sup> Gas 5/11	<sup>41</sup> Test Method Gauge	

<sup>42</sup> I hereby certify that the rules of the Oil Conservation Division have been complied with and that the information given above is true and complete to the best of my knowledge and belief.

Signature: *Matt Ogden*  
Printed name: Matt Ogden  
Title: Regulatory Analyst  
E-mail Address: matt.ogden@meritenergy.com  
Date: 05/11/2011  
Phone: (972)628-1603

OIL CONSERVATION DIVISION  
Approved by: *[Signature]*  
Title: PETROLEUM ENGINEER  
Approval Date: MAY 17 2011

District I  
1625 N. French Dr., Hobbs, NM 88240  
District II  
1301 W. Grand Avenue, Artesia, NM 88210  
District III  
1000 Rio Brazos Rd., Aztec, NM 87410  
District IV  
1220 S. St. Francis Dr., Santa Fe, NM 87505

State of New Mexico  
Energy, Minerals & Natural Resources  
Oil Conservation Division  
1220 South St. Francis Dr.  
Santa Fe, NM 87505

Form C-104  
Revised October 15, 2009

Submit one copy to appropriate District Office

AMENDED REPORT

HOBBS OCD  
MAY 16 2011

I. REQUEST FOR ALLOWABLE AND AUTHORIZATION TO TRANSPORT

<sup>1</sup> Operator name and Address Merit Energy Company 13727 Noel Rd St 500 Dallas, TX 75240		<sup>2</sup> OGRID Number 14591
		<sup>3</sup> Reason for Filing Code/ Effective Date DHC-4/22/11
<sup>4</sup> API Number 30-7508-829	<sup>5</sup> Pool Name Jalmat Ransill Yates 7 - Rivers	<sup>6</sup> Pool Code 79240
<sup>7</sup> Property Code 302433	<sup>8</sup> Property Name State A/C 2	<sup>9</sup> Well Number 3

II. <sup>10</sup> Surface Location

UI or lot no.	Section	Township	Range	Lot Idn	Feet from the	North/South	Feet from the	East/West line	County
G	08	22S	36E		1980	North	1980	East	Lea

<sup>11</sup> Bottom Hole Location

UL or lot no.	Section	Township	Range	Lot Idn	Feet from the	North/South line	Feet from the	East/West line	County
G	08	22S	36E		1980	North	1980	East	Lea
<sup>12</sup> Lse Code	<sup>13</sup> Producing Method Code	<sup>14</sup> Gas Connection Date	<sup>15</sup> C-129 Permit Number	<sup>16</sup> C-129 Effective Date	<sup>17</sup> C-129 Expiration Date				

III. Oil and Gas Transporters

<sup>18</sup> Transporter OGRID	<sup>19</sup> Transporter Name and Address	<sup>20</sup> O/G/W

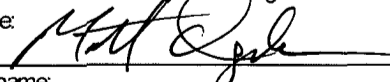
IV. Well Completion Data

<sup>21</sup> Spud Date	<sup>22</sup> Ready Date	<sup>23</sup> TD	<sup>24</sup> PBDT	<sup>25</sup> Perforations	<sup>26</sup> DHC, MC
	04/22/2011	3880		3162 -3622	DHC-4357
<sup>27</sup> Hole Size	<sup>28</sup> Casing & Tubing Size	<sup>29</sup> Depth Set	<sup>30</sup> Sacks Cement		

V. Well Test Data

<sup>31</sup> Date New Oil	<sup>32</sup> Gas Delivery Date	<sup>33</sup> Test Date	<sup>34</sup> Test Length	<sup>35</sup> Tbg. Pressure	<sup>36</sup> Csg. Pressure
04/22/2011	04/22/2011	04/23/2011	24	0	5
<sup>37</sup> Choke Size	<sup>38</sup> Oil	<sup>39</sup> Water	<sup>40</sup> Gas		<sup>41</sup> Test Method
64/64	0/11	1/33	6/11		Gauge

<sup>42</sup> I hereby certify that the rules of the Oil Conservation Division have been complied with and that the information given above is true and complete to the best of my knowledge and belief.

Signature: 


Printed name: Matt Ogden


Title: Regulatory Analyst

E-mail Address: matt.ogden@meritenergy.com

Date: 05/11/2011 Phone: (972)628-1603

OIL CONSERVATION DIVISION

Approved by: 

Title: 

Approval Date: MAY 17 2011