

NO. OF COPIES RECEIVED	
DISTRIBUTION	
SANTA FE	
FILE	
U.S.G.S.	
LAND OFFICE	
OPERATOR	

NEW MEXICO OIL CONSERVATION COMMISSION

Form C-101  
Revised 1-1-65 *31-85-2172*

5A. Indicate Type of Lease  
STATE  FEE

5. State Oil & Gas Lease No.  
**E-1347**

APPLICATION FOR PERMIT TO DRILL, DEEPEN, OR PLUG BACK

1a. Type of Work

b. Type of Well  
 DRILL  DEEPEN  PLUG BACK   
 OIL WELL  GAS WELL  OTHER   
 SINGLE ZONE  MULTIPLE ZONE

7. Unit Agreement Name  
**None**

2. Name of Operator  
**Anderson Oil and Gas Company, Inc.**

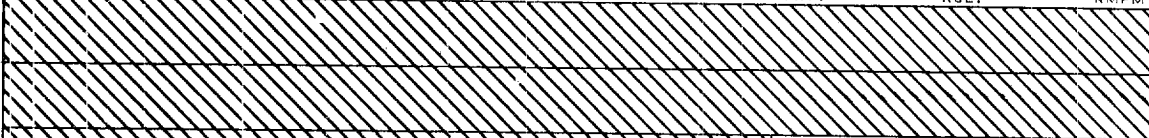
8. Farm or Lease Name  
**State 35**

3. Address of Operator  
**250 Mid-America Building, Midland, Texas 79701**

9. Well No.  
**1**  
10. Undesignated Area  
**UNDESIGNATED North Bagley, Penn.**

4. Location of Well  
 UNIT LETTER **F** LOCATED **1830** FEET FROM THE **West** LINE  
 AND **1980** FEET FROM THE **North** LINE OF SEC. **35** TWP. **11S** RGE. **33E** NMPM

12. County  
**Lea**



21. Elevations (Show whether DF, RT, etc.) <b>4233 GL</b>	21A. Kind & Status Plug. Bord <b>10,000 Blanket</b>	19. Proposed Depth <b>10,000</b>	19A. Formation <b>Lower Penn.</b>	20. Rotary or C.T. <b>Rotary</b>
		21B. Drilling Contractor <b>MBF Drilling Co.</b>	22. Approx. Date Work will start <b>October 1972</b>	

PROPOSED CASING AND CEMENT PROGRAM

SIZE OF HOLE	SIZE OF CASING	WEIGHT PER FOOT	SETTING DEPTH	SACKS OF CEMENT	EST. TOP
17 1/2"	12 3/4"	34#	400'	400 Sx	Surface
11"	8 5/8"	24# - 32#	3,725'	300 SX	1985'
7 7/8"	5 1/2"	17#	10,000'	365 Sx	8000'

APPROVAL VALID  
FOR 30 DAYS UNLESS  
DURING COMMENCED,  
EXPIRES 1-30-73

IN ABOVE SPACE DESCRIBE PROPOSED PROGRAM: IF PROPOSAL IS TO DEEPEN OR PLUG BACK, GIVE DATA ON PRESENT PRODUCTIVE ZONE AND PROPOSED NEW PRODUCTIVE ZONE. GIVE BLOWOUT PREVENTER PROGRAM, IF ANY.

I hereby certify that the information above is true and complete to the best of my knowledge and belief.

Signed *William K. ...* Title **Engineer** Date **10-25-72**

(This space for State Use)

APPROVED BY *[Signature]* TITLE **SUPERVISOR DISTRICT I** DATE **OCT 30 1972**

CONDITIONS OF APPROVAL, IF ANY:

RECEIVED

OCT 27 1972

OIL CONSERVATION COMM.  
HOUSTON, TEXAS

NE. MEXICO OIL CONSERVATION COMMISSION  
WELL LOCATION AND ACREAGE DEDICATION PLAT

Form C-102  
Supersedes C-128  
Effective 1-1-65

All distances must be from the outer boundaries of the Section.

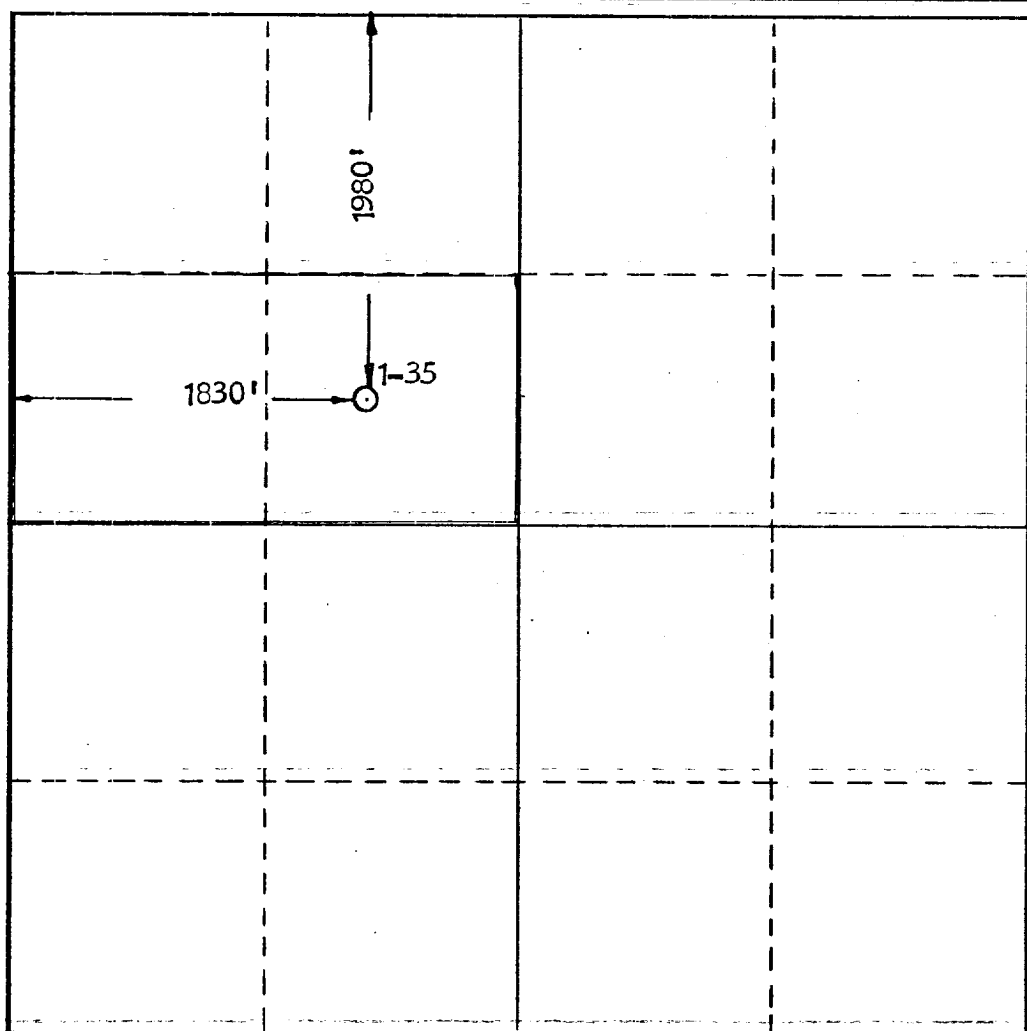
Operator <b>ANDERSON OIL &amp; GAS COMPANY</b>		Lease <b>N.M. STATE "35"</b>			Well No. <b>1</b>
Unit Letter <b>F</b>	Section <b>35</b>	Township <b>11-S</b>	Range <b>33-E</b>	County <b>LEA</b>	
Actual Footage Location of Well: <b>1980</b> feet from the <b>NORTH</b> line and <b>1830</b> feet from the <b>WEST</b> line					
Ground Level Elev. <b>4233</b>	Producing Formation <b>Lower Penn.</b>		Pool <b>North Bagley, Penn.</b>		Dedicated Acreage: <b>80</b> Acres

- Outline the acreage dedicated to the subject well by colored pencil or hachure marks on the plat below.
- If more than one lease is dedicated to the well, outline each and identify the ownership thereof (both as to working interest and royalty).
- If more than one lease of different ownership is dedicated to the well, have the interests of all owners been consolidated by communitization, unitization, force-pooling, etc?

Yes  No If answer is "yes," type of consolidation \_\_\_\_\_

If answer is "no," list the owners and tract descriptions which have actually been consolidated. (Use reverse side of this form if necessary.) \_\_\_\_\_

No allowable will be assigned to the well until all interests have been consolidated (by communitization, unitization, forced-pooling, or otherwise) or until a non-standard unit, eliminating such interests, has been approved by the Commission.



CERTIFICATION

I hereby certify that the information contained herein is true and complete to the best of my knowledge and belief.

*William G. Kern*

Name  
**William G. Kern**

Position  
**Engineer**

Company  
**Anderson Oil & Gas Co.**

Date  
**10-25-72**

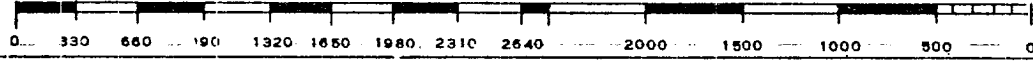
I hereby certify that the well location shown on this plat was plotted from field notes of actual surveys made by me or under my supervision, and that the same is true and correct to the best of my knowledge and belief.

Date Surveyed  
**Sept. 25, 1972**

Registered Professional Engineer and/or Land Surveyor

*Walter E. Shows*

Certificate No.  
**2189**



**RECEIVED**

**SEP 27 1972**

**OIL CONSERVATION COMM.  
HOBBS, N. M.**