


# INCLINATION REPORT

OPERATOR KNOX INDUSTRIES, INC. ADDRESS P.O. BOX 3023 MIDLAND, TEXAS 79702  
 LEASE NAME \_\_\_\_\_ STATE \_\_\_\_\_ WELL NO. 1 FIELD WILDCAT  
 LOCATION SECTION 12, T-9-S, R-33-E LEA COUNTY, NEW MEXICO

DEPTH	ANGLE INCLINATION DEGREES	DISPLACEMENT	DISPLACEMENT ACCUMULATED
8252	0.75	6.24	175.29
8346	1.25	2.05	177.34
8730	1.50	10.06	187.40

I hereby certify that the above data as set forth is true and correct to the best of my knowledge and belief.




RONALD SITTON


TITLE PRESIDENT

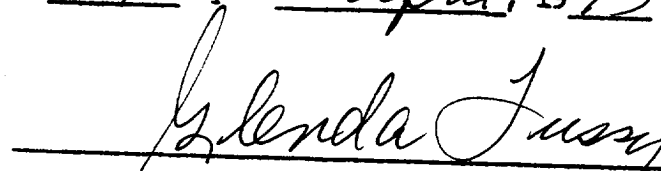
## AFFIDAVIT:

Before me, the undersigned authority, appeared Ronald Sitton known to me to be the person whose name is subscribed herebelow, who, on making deposition, under oath states that he is acting for and in behalf of the operator of the well identified above, and that to the best of his knowledge and belief such well was not intentionally deviated from the true vertical whatsoever.

  
 AFFILIANT'S SIGNATURE

Sworn and subscribed to in my presence on this the 9 day of April, 19 93



  
 Notary Public in and for the County  
 of LUBBOCK, STATE OF TEXAS

SEAL

RECEIVED

JUN 24 1993

AND HOBBS  
OFFICE