

REQUEST FOR ALLOWABLE
AND
AUTHORIZATION TO TRANSPORT OIL AND NATURAL GAS

SANTA FE		
FILE		
U.S.G.S.		
LAND OFFICE		
TRANSPORTER	OIL	
	GAS	
OPERATOR		
PRORATION OFFICE		

Operator ROGER C. HANKS	
Address 606 Wall Towers West, Midland, Texas 79701	
Reason(s) for filing (Check proper box)	Other (Please explain)
New Well <input checked="" type="checkbox"/>	Request for 4500 barrel testing allowable.
Recompletion <input type="checkbox"/>	
Change in Ownership <input type="checkbox"/>	
Change in Transporter of:	
Oil <input type="checkbox"/>	Dry Gas <input type="checkbox"/>
Casinghead Gas <input type="checkbox"/>	Condensate <input type="checkbox"/>

If change of ownership give name and address of previous owner _____

DESCRIPTION OF WELL AND LEASE				
Lease Name Haley	Well No. 1	Pool Name, including Formation Milnesand Penn, Bough "C"	Kind of Lease State, Federal or Fee Fee	Lease No.
Location				
Unit Letter I	Feet From The 1650	South Line and 990	Feet From The East	
Line of Section 13	Township 8S	Range 34E	NMPM, Roosevelt	County


DESIGNATION OF TRANSPORTER OF OIL AND NATURAL GAS						
Name of Authorized Transporter of Oil <input checked="" type="checkbox"/> or Condensate <input type="checkbox"/>	Address (Give address to which approved copy of this form is to be sent)					
Mobil Trucking Company	P. O. Box 900, Dallas, Texas 75221					
Name of Authorized Transporter of Casinghead Gas <input type="checkbox"/> or Dry Gas <input type="checkbox"/>	Address (Give address to which approved copy of this form is to be sent)					
If well produces oil or liquids, give location of tanks.	Unit I	Sec. 13	Twp. 8S	Rge. 34E	Is gas actually connected? No	When



If this production is commingled with that from any other lease or pool, give commingling order number: _____

COMPLETION DATA			
Designate Type of Completion - (X)	Oil Well <input type="checkbox"/> Gas Well <input type="checkbox"/> New Well <input type="checkbox"/> Workover <input type="checkbox"/> Deepen <input type="checkbox"/> Plug Back <input type="checkbox"/> Same Res'v. <input type="checkbox"/> Diff. Res'v. <input type="checkbox"/>		
Date Spudded	Date Compl. Ready to Prod.	Total Depth	P.B.T.D.
Elevations (DF, RKB, RT, GR, etc.)	Name of Producing Formation	Top Oil/Gas Pay	Tubing Depth
Perforations			Depth Casing Shoe
TUBING, CASING, AND CEMENTING RECORD			
HOLE SIZE	CASING & TUBING SIZE	DEPTH SET	SACKS CEMENT

TEST DATA AND REQUEST FOR ALLOWABLE OIL WELL		(Test must be after recovery of total volume of load oil and must be equal to or exceed top allowable for this depth or be for full 24 hours)	
Date First New Oil Run To Tanks	Date of Test	Producing Method (Flow, pump, gas lift, etc.)	
Length of Test	Tubing Pressure	Casing Pressure	Choke Size
Actual Prod. During Test	Oil - Bbls.	Water - Bbls.	Gas - MCF

GAS WELL			
Actual Prod. Test - MCF/D	Length of Test	Bbls. Condensate/MMCF	Gravity of Condensate
Testing Method (pitot, back pr.)	Tubing Pressure (shut-in)	Casing Pressure (shut-in)	Choke Size

I. CERTIFICATE OF COMPLIANCE	
I hereby certify that the rules and regulations of the Oil Conservation Commission have been complied with and that the information given above is true and complete to the best of my knowledge and belief.	
 (Signature) Operator (Title) April 20, 1970 (Date)	

OIL CONSERVATION COMMISSION	
APPROVED  APR 22 1970, 19	
BY 	
TITLE SUPERVISOR DISTRICT	
This form is to be filed in compliance with RULE 1104.	
If this is a request for allowable for a newly drilled or deepened well, this form must be accompanied by a tabulation of the deviation tests taken on the well in accordance with RULE 111.	
All sections of this form must be filled out completely for allowable on new and recompleted wells.	
Fill out only Sections I, II, III, and VI for changes of owner, well name or number, or transporter, or other such change of condition.	
Separate Forms C-104 must be filed for each pool in multiply completed wells.	

RECEIVED

APR 21 1970

01 CREDIT TO FARM,
1970