

## ROBINSON BROS. DRILLING CO.

914 VAUGHN BLDG.

MIDLAND, TEXAS 79701

May 8, 1970

New Mexico Oil & Gas Commission  
 P. O. Box 1980  
 Hobbs, New Mexico 88240

Gentlemen:

We submit the following deviation surveys for your information. These surveys were taken on the BTA Oil Producers 702 JV-D Olin #1 located in Section 33; T-8-S; R-35-E; Roosevelt County New Mexico. This well is in the VADA Field.

Depth	Inclination (degrees)	Displacement (feet)	Accumulative Displacement (feet)
366	1/2	3.19	3.19
860	1/2	4.31	7.50
1340	3/4	6.28	13.78
1836	3/4	6.49	20.27
2357	3/4	6.81	27.08
3016	3/4	8.62	35.70
3370	1	6.17	41.86
4025	0	0	41.86
4513	1/2	4.26	46.12
5065	1/2	4.81	50.92
5567	1	8.75	59.67
6048	1	8.39	68.06
6338	1	5.06	73.12
6827	1	8.53	81.65
7232	1	7.06	88.71
7590	1/2	3.12	91.83
8149	3/4	7.31	99.14
8586	3/4	5.72	104.86
9003	1	7.27	112.13
9477	1/2	4.13	116.26
9785	3/4	4.03	120.29

TOTAL DISPLACEMENT

120.29

RECEIVED

MAY 21 1970

OLIVER W. WILSON, JR.  
TREASURER, N. M.


New Mexico Oil & Gas Commission

Page Two

May 7, 1970

Certification of Personal Knowledge Inclination Data:


I hereby certify that I have personal knowledge of the data and facts on this form and that such information given above is true and complete.




C. M. Anderson, Manager

ROBINSON BROS. DRILLING COMPANY

Sworn and Subscribed to me this 7th day of May, 1970.



Martha McInroe, Notary in and for  
Midland County, Texas



RECEIVED

MAY 21 1970

OIL CONSERVATION COMM.  
HOUSTON, TEX.