


M. M. OIL CONS. COMMISSION AND M
P. O. BOX 1980
HOBBS, NEW MEXICO



Form 3160-5
(June 1990)

UNITED STATES
DEPARTMENT OF THE INTERIOR
BUREAU OF LAND MANAGEMENT

FORM APPROVED
Budget Bureau No. 1004-0135
Expires: March 31, 1993

SUNDRY NOTICES AND REPORTS ON WELLS

Do not use this form for proposals to drill or to deepen or reentry to a well for a well.
Use "APPLICATION FOR PERMIT—" for such proposals

SUBMIT IN TRIPLICATE

1. Type of Well
 Oil Well Gas Well Other

2. Name of Operator
McCLELLAN OIL CORPORATION

3. Address and Telephone No.
P O DRAWER 730, ROSWELL, NEW MEXICO 88202-0730 (505) 622-3200

4. Location of Well (Footage, Sec., T., R., M., or Survey Description)
660' FNL & 1980' FWL of Sec. 31-T15S-R30E

5. Lease Designation and Serial No.
NM-25363

6. If Indian, Allottee or Tribe Name

7. If Unit or CA, Agreement Designation

8. Well Name and No.
Champeau Federal No. 1

9. API Well No.
30-005-00518

10. Field and Pool, or Exploratory Area
LITTLE LUCKY LAKE MORROW

11. County or Parish, State
CHAVES, NEW MEXICO

12. CHECK APPROPRIATE BOX(S) TO INDICATE NATURE OF NOTICE, REPORT, OR OTHER DATA

TYPE OF SUBMISSION	TYPE OF ACTION
<input type="checkbox"/> Notice of Intent	<input type="checkbox"/> Abandonment
<input checked="" type="checkbox"/> Subsequent Report	<input type="checkbox"/> Recompletion
<input type="checkbox"/> Final Abandonment Notice	<input type="checkbox"/> Plugging Back
	<input type="checkbox"/> Casing Repair
	<input type="checkbox"/> Altering Casing
	<input checked="" type="checkbox"/> Other <u>Test Well</u>
	<input type="checkbox"/> Change of Plans
	<input type="checkbox"/> New Construction
	<input type="checkbox"/> Non-Routine Fracturing
	<input type="checkbox"/> Water Shut-Off
	<input type="checkbox"/> Conversion to Injection
	<input type="checkbox"/> Dispose Water

(Note: Report results of multiple completion on Well Completion or Recompletion Report and Log form.)

13. Describe Proposed or Completed Operations (Clearly state all pertinent details, and give pertinent dates, including estimated date of starting any proposed work. If well is directionally drilled, give subsurface locations and measured and true vertical depths for all markers and zones pertinent to this work.)*

McClellan Oil Corporation requests approval for shut-in status on the Champeau Federal No. 1 well for a 2 (two) year period commencing October 1, 1995.

The following tests were conducted and witnessed by Stan Mayo of the Bureau of Land Management on 9/21/95:

- 1) Bradenhead test: No flow indicated
- 2) Production verification test: Stabilized at 46 MCFGPD
- 3) Data demonstrating casing mechanical integrity was previously submitted on August 1, 1995.


14. I hereby certify that the foregoing is true and correct


Signed Mark McClellan Title President Date 9/26/95

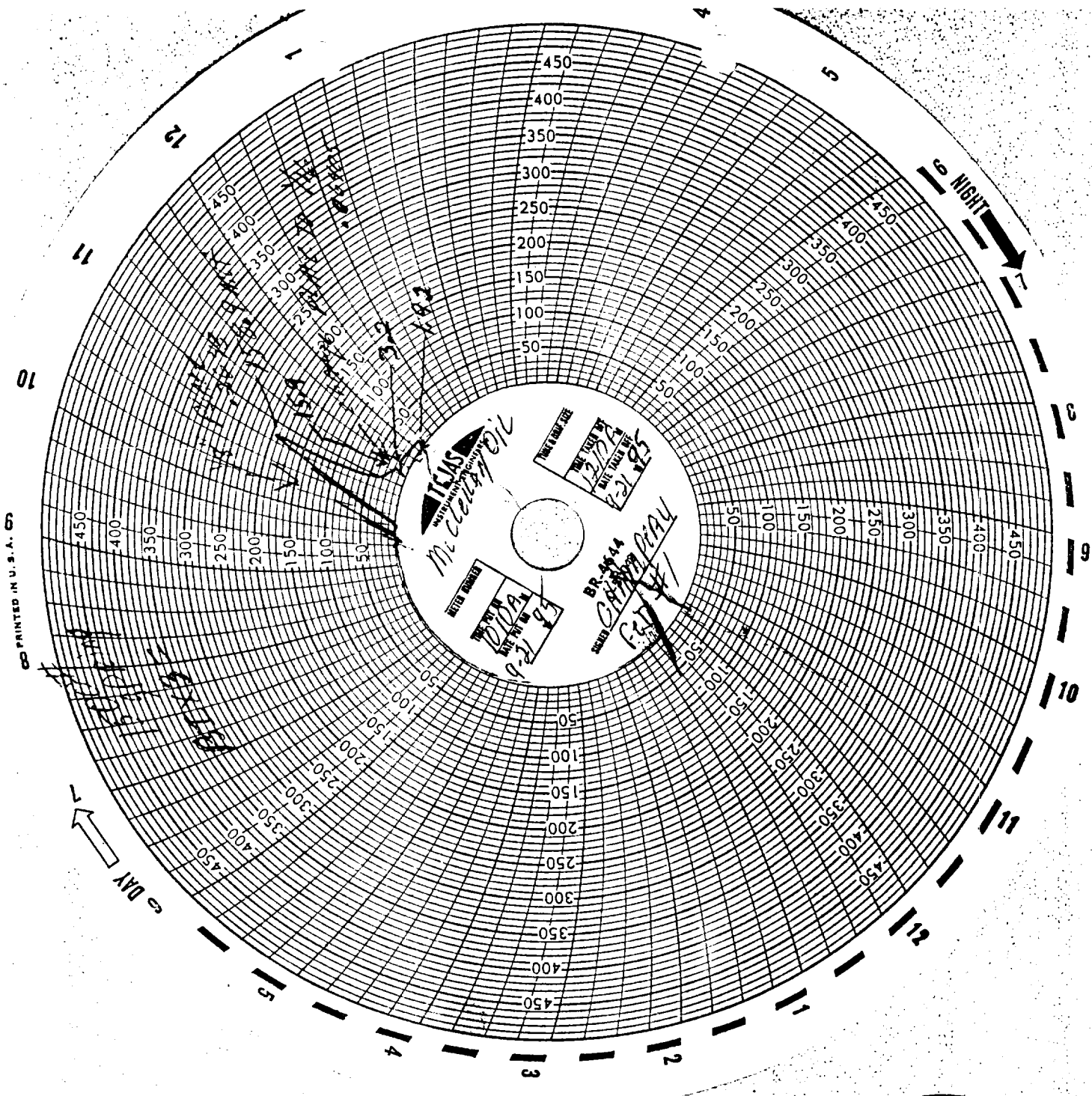
(This space for Federal or State office use)

Approved by _____ Title _____ Date _____

Conditions of approval, if any: APPROVED FOR 12 MONTH PERIOD ENDING 10/1/97







PRINTED IN U.S.A.

BUREAU OF LAND MANAGEMENT
 ROSWELL RESOURCE AREA
RECEIVED
 SEP 27 1995
 ROSWELL, NEW MEXICO

