


INCLINATION REPORT

OPERATOR Shell Oil Company ADDRESS P.O. Box 1509, Midland, Texas 79701
 LEASE NAME Amoco "A" Federal #6 WELL NO. 6 FIELD _____
 LOCATION Section 4, T-9S, R-30E, Chaves County, New Mexico

DEPTH	ANGLE INCLINATION DEGREES	DISPLACEMENT	DISPLACEMENT ACCUMULATED
259	3/4	3.3929	3.3929
755	3/4	6.4976	9.8905
1240	3/4	6.3535	16.2440
1721	1	8.4175	24.6615
2081	1	6.3000	30.9615
2358	1	4.8475	35.8090
3013	1	11.4625	47.2715
3512	1	8.7325	56.0040
3545	3/4	.4323	56.4363

I hereby certify that the above data as set forth is true and correct to the best of my knowledge and belief.


CACTUS DRILLING COMPANY



 TITLE Garlin Taylor, Admn. Asst.

AFFIDAVIT:


Before me, the undersigned authority, appeared Garlin Taylor known to me to be the person whose name is subscribed herebelow, who, on making deposition, under oath states that he is acting for and in behalf of the operator of the well identified above, and that to the best of his knowledge and belief such well was not intentionally deviated from the true vertical whatsoever.



 AFFIANT'S SIGNATURE

Sworn and subscribed to in my presence on this the 3rd day of August, 1977

MY COMMISSION EXPIRES MARCH 1, 1980



 Notary Public in and for the County
 of Lea, State of New Mexico

SEAL

RECEIVED

2017

2017
MAY 19 10 18 AM