

30-105-20931

NO. OF COPIES RECEIVED	
DISTRIBUTION	
SANTA FE	
FILE	
U.S.S.S.	
LAND OFFICE	
OPERATOR	

NEW MEXICO OIL CONSERVATION COMMISSION

Form C-101
Revised 1-1-65

5A. Indicate Type of Lease
STATE FEE

5. State Oil & Gas Lease No.
L-5119

APPLICATION FOR PERMIT TO DRILL, DEEPEN, OR PLUG BACK

1a. Type of work

b. Type of Well
 DRILL DEEPEN PLUG BACK
 OIL WELL GAS WELL OTHER SINGLE ZONE MULTIPLE ZONE

2. Name of Operator
Western Reserves Oil Company

3. Address of Operator
P. O. Box 993, Midland, TX 79702

4. Location of Well
 UNIT LETTER **G** LOCATED **1650** FEET FROM THE **North** LINE
 AND **1650** FEET FROM THE **East** LINE OF SEC. **32** TWP. **7S** RGE. **31E** SMPM

7. Well Agreement Name

8. Name of Lease Name **32**
Western Holly State

9. Well No. **1**

10. Field and Pool, or Wildcat
Tom-Tom (San Andres)

11. County
Chaves

13. Proposed Depth **4050'** 13A. Formation **San Andres** 13B. Rotary or C.T. **Rotary**

21. Elevation (Show whether DT, KI, etc.) **GL 4282'** 21A. Kind & Status Plug. Bond **Single** 21B. Drilling Contractor **WEK** 22. Approx. Date Work will start **3-2-80**

PROPOSED CASING AND CEMENT PROGRAM

SIZE OF HOLE	SIZE OF CASING	WEIGHT PER FOOT	SETTING DEPTH	SACKS OF CEMENT	EST. TOP
12 1/4"	8 5/8"	24#	1450'±	500 sx Halite	'C' Circ.
7 7/8"	4 1/2"	9.5#	4050'±	300 sx 50-50 Pozmix	

IN ABOVE SPACE DESCRIBE PROPOSED PROGRAM: IF PROPOSAL IS TO DEEPEN OR PLUG BACK, GIVE DATA ON PRESENT PRODUCTIVE ZONE AND PROPOSED NEW PRODUCTIVE ZONE. GIVE BLOWOUT PREVENTER PROGRAM, IF ANY.

I hereby certify that the information above is true and complete to the best of my knowledge and belief.

Signed *Larry Franklin* Title Agent Date 2-20-80

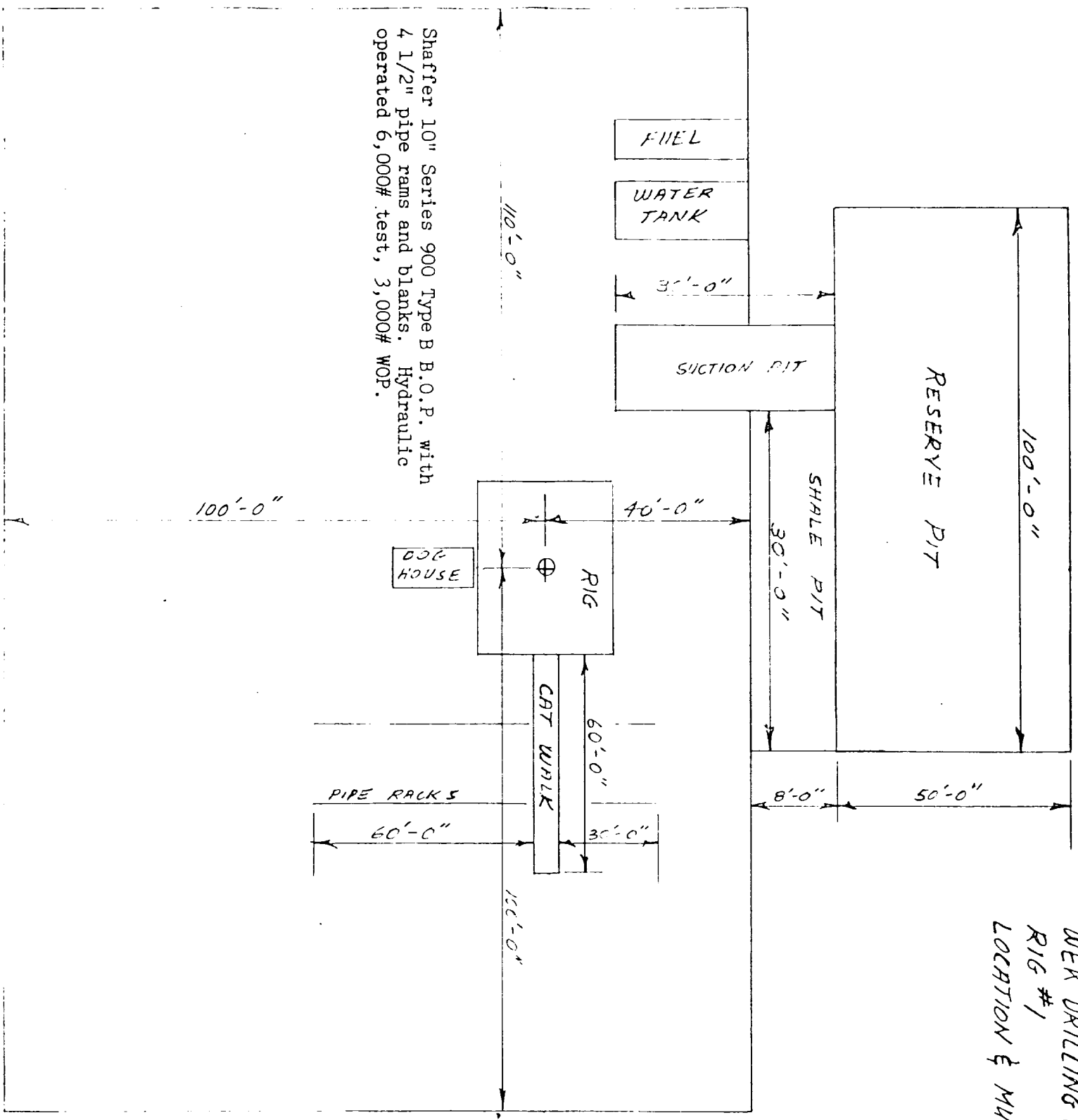
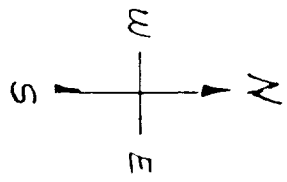
(This space for State Use)

APPROVED BY *Larry Franklin* TITLE **SUPERVISOR DISTRICT 1** DATE **FEB 28 1980**

CONDITIONS OF APPROVAL, IF ANY:

OIL CONSUMPTION
OIL CONSUMPTION

RECEIVED
FEB 25 1980



Shafter 10" Series 900 Type B B.O.P. with
4 1/2" pipe rams and blanks. Hydraulic
operated 6,000# test, 3,000# WOP.

WEK DRILLING CO., INC.
RIG #1
LOCATION & MUD PIT SPECS

NEW MEXICO OIL CONSERVATION COMMISSION
WELL LOCATION AND ACREAGE DEDICATION PLAT

Form O-102
Supersedes O-128
Effective 1-1-80

All distances must be from the outer boundaries of the Section

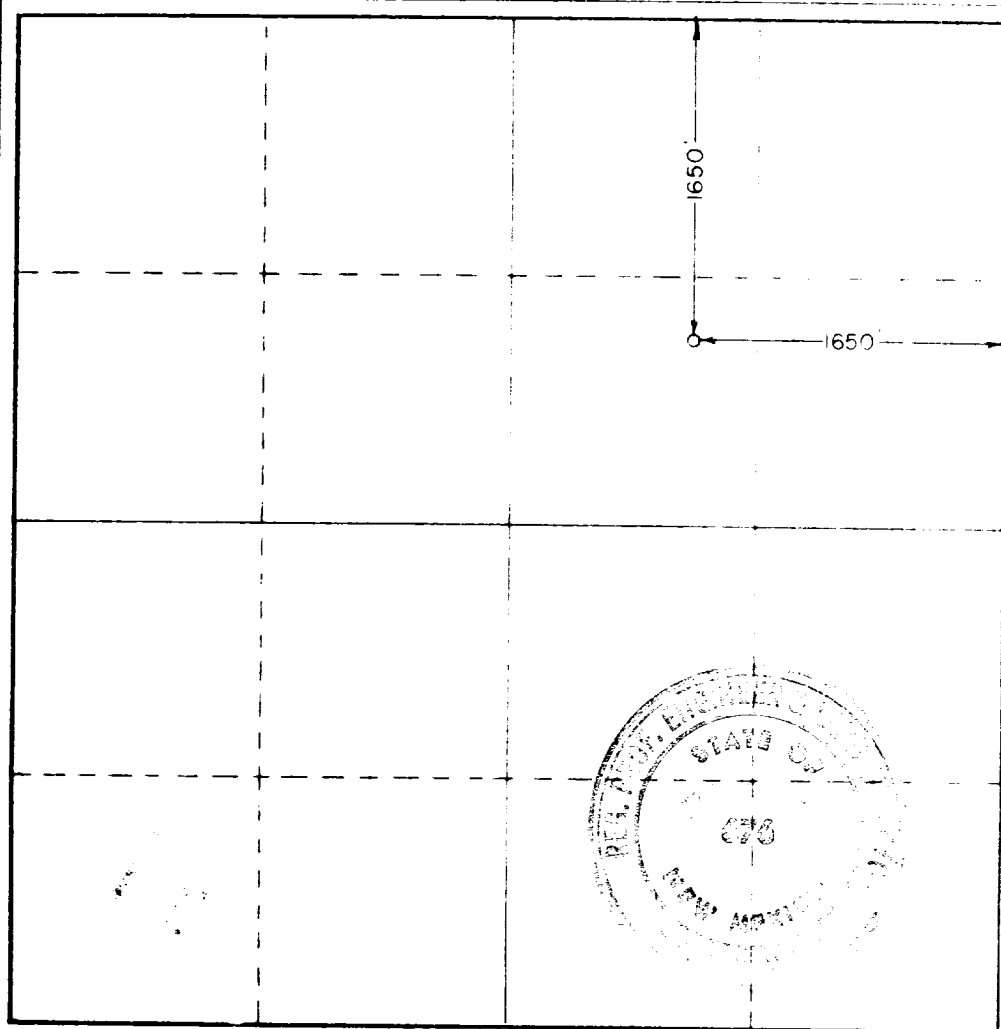
Operator Western Reserve Oil Co.		Lease Western Holly³² State		Well No. 1
Tract Letter G	Section 32	Township 7 South	Range 31 East	County Chaves
Actual Portage Location of Well: 1650 feet from the North line and 1650 feet from the East				
Ground Level Elev 4281.7	Producing Formation SAN ANDRES		Well Depth 40	

1. Outline the acreage dedicated to the subject well by colored pencil or hatchure marks on the plat below.
2. If more than one lease is dedicated to the well, outline each and identify the ownership thereof (both as to working interest and royalty).
3. If more than one lease of different ownership is dedicated to the well, have the interests of all owners been consolidated by communitization, unitization, force-pooling, etc?

Yes No If answer is "yes," type of consolidation _____

If answer is "no," list the owners and tract descriptions which have actually been consolidated. (Use reverse side of this form if necessary.) _____

No allowable will be assigned to the well until all interests have been consolidated (by communitization, unitization, forced-pooling, or otherwise) or until a non-standard unit, eliminating such interests, has been approved by the Commission.



CERTIFICATION

I hereby certify that the information contained herein is true and complete to the best of my knowledge and belief.

Jerry W. Franklin

AGENT

WESTERN RESERVES OIL CO.

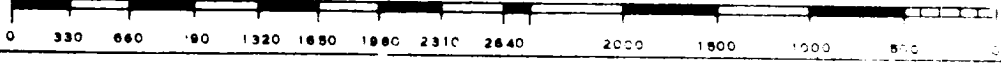
2/19/80

I hereby certify that the well location shown on this plat was plotted from field notes of actual surveys made by me or under my supervision and that the same is true and correct to the best of my knowledge and belief.

February 16, 1980

John W. West

Certificate No. **JOHN W. WEST 878**
PATRICK A. ROMERO 8883
Ronald J. Edson 3239



OIL CONVENTION DIV.

FEB 25 '80

RECEIVED

RTT