

NO. OF COPIES RECEIVED	
DISTRIBUTION	
SANTA FE	
FILE	
U.S.G.S.	
LAND OFFICE	
OPERATOR	

Amended 2nd

5A. Indicate Type of Lease
STATE FEE

5. State Oil & Gas Lease No.
K-4495

APPLICATION FOR PERMIT TO DRILL, DEEPEN, OR PLUG BACK

1a. Type of Work
b. Type of Well DRILL DEEPEN PLUG BACK

OIL WELL GAS WELL OTHER SINGLE ZONE MULTIPLE ZONE

2. Name of Operator
Dakota Resources, Inc. (I)

3. Address of Operator
310 W. Wall Suite 814, Midland, TX 79701

4. Location of Well UNIT LETTER N LOCATED 860 FEET FROM THE South LINE
AND 2230 FEET FROM THE West LINE OF SEC. 16 TWP. 8S RGE. 33E NMPM

7. Unit Agreement Name

8. Farm or Lease Name
New Mexico BX State

9. Well No.
8

10. Field and Pool, or Wildcat
Chaveroo - San Andres

12. County
Chaves

19. Proposed Depth 4400 19A. Formation San Andres 20. Rotary or C.T. Rotary

21. Elevations (show whether DF, KT, etc.) 4382 .4 GL 21A. Kind & Status Plug. Bond Blanket 21B. Drilling Contractor Norton Drilling 22. Approx. Date Work will start 4-1-92

23. PROPOSED CASING AND CEMENT PROGRAM

SIZE OF HOLE	SIZE OF CASING	WEIGHT PER FOOT	SETTING DEPTH	SACKS OF CEMENT	EST. TOP
12 1/4"	8 5/8"	47#	300	300	Circ.
7 7/8"	5 1/2"	17#	4400	1200	Circ.

*Change of location from 766/2 + 1874/w to 360/2 + 2230/w
Change of proposed depth & formation from 9100 Beugh C
to 4400 San Andres*

IN ABOVE SPACE DESCRIBE PROPOSED PROGRAM; IF PROPOSAL IS TO DEEPEN OR PLUG BACK, GIVE DATA ON PRESENT PRODUCTIVE ZONE AND PROPOSED NEW PRODUCTIVE ZONE. GIVE BLOWOUT PREVENTER PROGRAM, IF ANY.

I hereby certify that the information above is true and complete to the best of my knowledge and belief.

Signed Pam Morpheu Title Vice President Date 3/27/92

(This space for State Use)

MAR 31 '92

APPROVED BY _____ TITLE _____ DATE _____

CONDITIONS OF APPROVAL, IF ANY:

Permit Expires 6 Months From Approval
Date Unless Drilling Underway.

Submit to Appropriate
District Office
State Lease - 4 copies
Fee Lease - 3 copies

State of New Mexico
Energy, Minerals and Natural Resources Department

Form C-102
Revised 1-1-89

OIL CONSERVATION DIVISION

P.O. Box 2088

Santa Fe, New Mexico 87504-2088

DISTRICT I
P.O. Box 1980, Hobbs, NM 88240

DISTRICT II
P.O. Drawer DD, Artesia, NM 88210

DISTRICT III
1000 Rio Brazos Rd., Aztec, NM 87410

WELL LOCATION AND ACREAGE DEDICATION PLAT

All Distances must be from the outer boundaries of the section

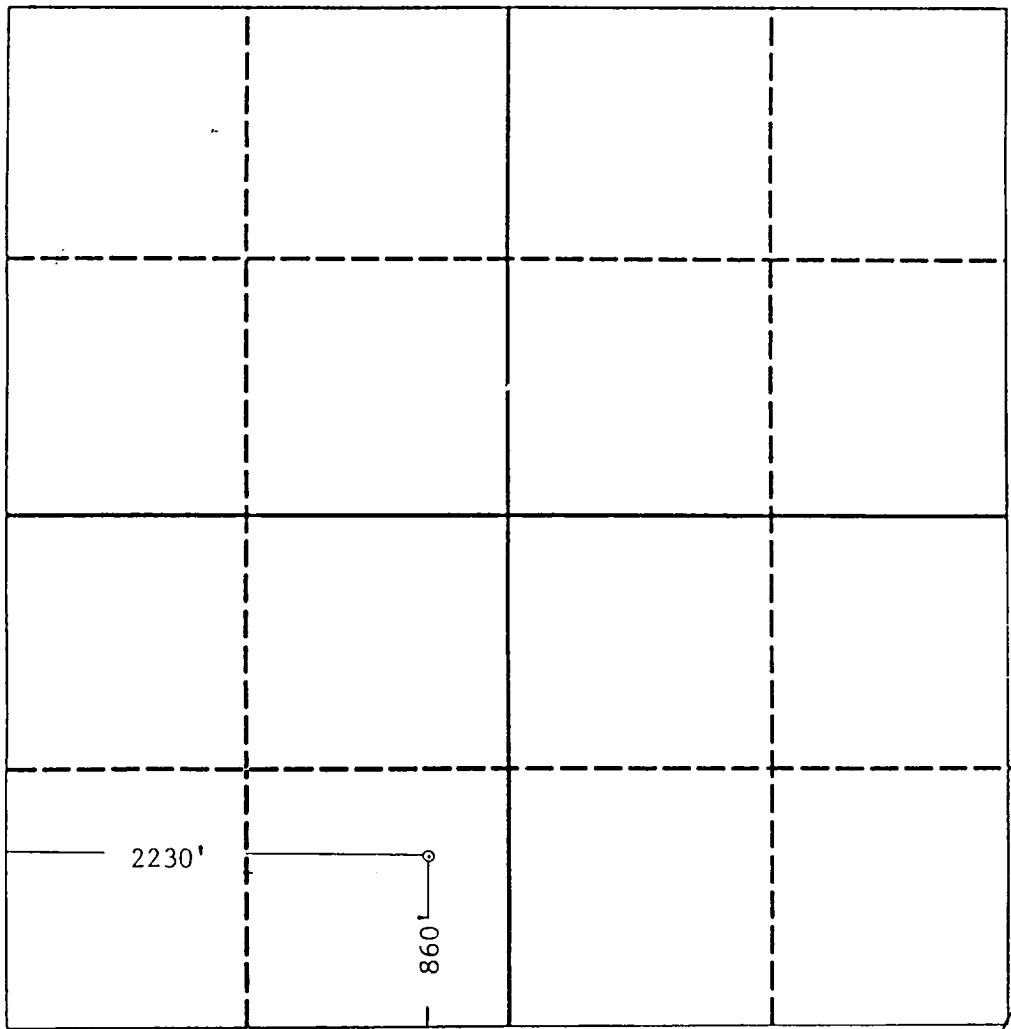
Operator DAKOTA RESOURCES Inc. (I)			Lease NEW MEXICO STATE BX		Well No. 8
Unit Letter N	Section 16	Township 8 SOUTH	Range 33 EAST	County CHAVES	
Actual Footage Location of Well: 2230 feet from the WEST line and 860 feet from the SOUTH line					
Ground level Elev. 4382.4 GL	Producing Formation San Andres		Pool Chaveroo <i>San Andres</i>	Dedicated Acreage: 40 Acres	

- Outline the acreage dedicated to the subject well by colored pencil or hachure marks on the plat below.
- If more than one lease is dedicated to the well, outline each and identify the ownership thereof (both as to working interest and royalty).
- If more than one lease of different ownership is dedicated to the well, have the interest of all owners been consolidated by communitization, unitization, force-pooling, etc.?

Yes No If answer is "yes" type of consolidation _____

If answer is "no" list the owners and tract descriptions which have actually been consolidated. (Use reverse side of this form if necessary.) _____

No allowable will be assigned to the well until all interests have been consolidated (by communitization, unitization, forced-pooling, or otherwise) or until a non-standard unit, eliminating such interest, has been approved by the Division.




OPERATOR CERTIFICATION
I hereby certify that the information contained herein is true and complete to the best of my knowledge and belief.

Signature: *Pam Morphew*
Printed Name: Pam Morphew
Position: Vice President
Company: Dakota Resources Inc (I)
Date: 3/27/92


SURVEYOR CERTIFICATION
I hereby certify that the well location shown on this plat was plotted from field notes of actual surveys made by me or under my supervision, and that the same is true and correct to the best of my knowledge and belief.

Date Surveyed: 11-7-91
Signature & Seal of Professional Surveyor: *Ronald J. Eidson*

Certificate No. JOHN W. WEST, 676
RONALD J. EIDSON, 3239



125630



DRILLING CO.

