

DUPLICATE

NEW MEXICO OIL CONSERVATION COMMISSION
NOTICE OF INTENTION TO DRILL

See Rules 101 and 1104.

If changes in the proposed plan are considered advisable, a copy of this notice showing such changes will be returned to the sender. Submit this notice in triplicate. One copy will be returned following approval.

Lovington, New Mexico
Place

July 14, 1952
Date

Notice hereby is given that it is our intention to commence the drilling of a well to be known as.....

Lawton Oil Corporation
Company or Operator

State Lea

well No. 4

in G-NW/4 NW/4

of Sec. 14, T. 13 S., R. 33 E., N. M., P. M. Wildcat Pool, Lea County.

The well is 660 feet from (N.) E line and 660 feet from E (W.) line of the above section.

(Give location from section lines. Cross out wrong directions.)

(State Lease number not available at this time)

If state land the oil and gas lease is No. Assignment No.

If patented land the owner is

Address

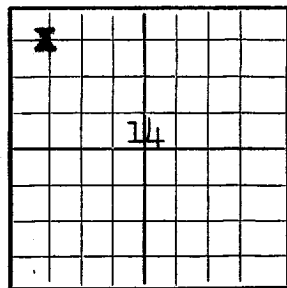
If government land the permittee is

Address

The lessee is

Address

We propose to drill well with drilling equipment as follows: contractor not known



AREA 640 ACRES

LOCATE WELL CORRECTLY

The status of a bond for this well in conformance with Rule 101 of the General Rules and Regulations of the Commission is as follows: covered by \$10,000.00 blanket bond No. 9-79620C Maryland Casualty Co.

We propose to use the following strings of casing and to land or cement them as indicated:

Size of Hole	Size of Casing	Weight Per Foot	New or Second Hand	Depth	Landed or Cemented	Sacks Cement
17 1/2"	13 3/8"	48#	New	325'	cemented	350 sk.
12 1/4"	9 5/8"	36#	New	4100'	Cemented	1700 sk.
8 3/4"	5 1/2"	15.50#, 17#, 20#	New	12,000'	Cemented	1200 sk.

If changes in the above plans become advisable we will notify you before cementing or landing casing. We estimate that the first productive oil or gas sand should occur at a depth of about 9600 feet.

Additional information:

Approved....., 19.....

except as follows:

LAWTON OIL CORPORATION

Company or Operator

By Ken Jennings

Position

Send communications regarding well to:


Name LAWTON OIL CORP.

Address BOX 897 LOVINGTON, NEW MEXICO

OIL CONSERVATION COMMISSION,

By R. S. Bly

Title Engineer District 3




WELL LOCATION SURVEY PLAT

OPERATOR LAWTON OIL CORP.

LEASE STATE

WELL NO. 4



SEC. 14 , TWP. 13 S., RGE. 33 E., N.M.P.M.

I HEREBY CERTIFY THAT THIS PLAT WAS MADE FROM NOTES TAKEN IN THE FIELD BY ME AND THAT THE SAME IS TRUE AND CORRECT TO BEST OF MY KNOWLEDGE AND BELIEF.

John W. West

JOHN W. WEST, PE & LS NO. 676

7-12-52

