


## NEW MEXICO OIL CONSERVATION COMMISSION

Santa Fe, New Mexico

DUPLICATE

## NOTICE OF INTENTION TO DRILL OR RECOMPLETION



Notice must be given to the District Office of the Oil Conservation Commission and approval obtained before recompletion begins. If changes in the proposed plan are considered advisable, a copy of this notice showing such changes will be returned to the sender. Submit this notice in QUINTUPLICATE. One copy will be returned following approval. See additional instructions in Rules and Regulations of the Commission.

Hobbs, New Mexico

(Place)

April 15, 1953

(Date)

OIL CONSERVATION COMMISSION  
SANTA FE, NEW MEXICO

Gentlemen:

You are hereby notified that it is our intention to commence the (Drilling) (Recompletion) of a well to be known as

**The Ohio Oil Company**

(Company or Operator)

State Land Sec. 16-13-33

(Lease)

Well No. **1**, in **N** The well is

(Unit)

located **660** feet from the **South** line and **660** feet from the**West** line of Section **16**, T. **13 S**, R. **33 E**, NMPM.

(GIVE LOCATION FROM SECTION LINE)

**Wildcat**Pool, **Lea** CountyIf State Land the Oil and Gas Lease is No. **B-10307**

If patented land the owner is

Address

We propose to drill well with drilling equipment as follows:

**Combination tools**

The status of plugging bond is

Drilling Contractor **Company Tools**We intend to complete this well in the **Devonian pay zone**formation at an approximate depth of **13,500** feet.

## CASING PROGRAM

We propose to use the following strings of Casing and to cement them as indicated:

Size of Hole	Size of Casing	Weight per Foot	New or Second Hand	Depth	Sacks Cement
<b>17-1/2"</b>	<b>13-3/8"</b>	<b>48#</b>	<b>New</b>	<b>350'</b>	<b>300</b>
<b>12-1/4"</b>	<b>9-5/8"</b>	<b>40#</b>	<b>New</b>	<b>4200'</b>	<b>3000</b>
<b>8-3/4"</b>	<b>5-1/2"</b>	<b>17#</b>	<b>New</b>	<b>13500'</b>	<b>3000</b>

If changes in the above plans become advisable we will notify you immediately.

ADDITIONAL INFORMATION (If recompletion give full details of proposed plan of work.)

Approved **APR 17 1953**, 19\_\_\_\_\_  
Except as follows:

OIL CONSERVATION COMMISSION

By **Ray Zunkhauf**  
Title **Oil & Gas Inspector**

Sincerely yours,

**The Ohio Oil Company**  
(Company or Operator)


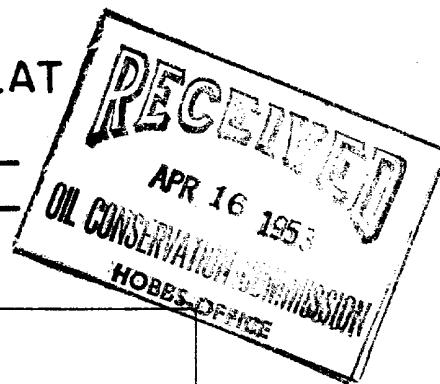
By **D. Brown**  
Position **Superintendent**

Send Communications regarding well to

Name **The Ohio Oil Company**Address **P. O. Box 2107, Hobbs, New Mexico**

# WELL LOCATION SURVEY PLAT

OPERATOR OHIO OIL CO.  
LEASE STATE LAND  
WELL NO. 1



SEC. 16, TWP. 13 S., RGE. 33 E., N.M.P.M.

I HEREBY CERTIFY THAT THIS PLAT WAS MADE  
FROM NOTES TAKEN IN THE FIELD BY ME AND  
THAT THE SAME IS TRUE AND CORRECT TO  
THE BEST OF MY KNOWLEDGE AND BELIEF.

A handwritten signature in cursive script, reading "John W. West".

JOHN W. WEST, PE & LS NO. 676

APRIL 13, 1953