

NUMBER OF COPIES RECEIVED	
DISTRIBUTION	
SANTA FE	
FILE	
U.S.G.S.	
LAND OFFICE	
TRANSPORTER	OIL
	GAS
PRODUCTION OFFICE	
OPERATOR	

NEW MEXICO OIL CONSERVATION COMMISSION
SANTA FE, NEW MEXICO
**CERTIFICATE OF COMPLIANCE AND AUTHORIZATION
TO TRANSPORT OIL AND NATURAL GAS**

FORM C-110
(Rev. 7-60)

FILE THE ORIGINAL AND 4 COPIES WITH THE APPROPRIATE OFFICE

Company or Operator Carl J. Westlund, Inc.			Lease Hondo-State		Well No. 1
Unit Letter P	Section 21	Township 14-S	Range 33-E	County Lea	
Pool Saunders			Kind of Lease (State, Fed, Fee) State		
If well produces oil or condensate give location of tanks		Unit Letter P	Section 21	Township 14-S	Range 33-E

Authorized transporter of oil <input checked="" type="checkbox"/> or condensate <input type="checkbox"/> Indiana Oil Purchasing Co. (Trucks)	Address (give address to which approved copy of this form is to be sent)
--	--

Is Gas Actually Connected? Yes _____ No

Authorized transporter of casing head gas <input checked="" type="checkbox"/> or dry gas <input type="checkbox"/> Warren Petroleum Corp.	Date Connected Pending	Address (give address to which approved copy of this form is to be sent) Box 1599, Tulsa 2, Oklahoma
--	----------------------------------	--

If gas is not being sold, give reasons and also explain its present disposition:

[Handwritten signature]

REASON(S) FOR FILING (please check proper box)

- | | |
|--|--|
| New Well <input checked="" type="checkbox"/> | Change in Ownership <input type="checkbox"/> |
| Change in Transporter (check one) | Other (explain below) |
| Oil <input type="checkbox"/> Dry Gas <input type="checkbox"/> | |
| Casing head gas <input type="checkbox"/> Condensate <input type="checkbox"/> | |

Remarks
Gas line to be tied in as soon as possible.

The undersigned certifies that the Rules and Regulations of the Oil Conservation Commission have been complied with.

Executed this the 14th day of April, 19 61.

Approved by <i>[Signature]</i>	OIL CONSERVATION COMMISSION	By <i>[Signature]</i>
	Title	Agent
Date	Company Carl J. Westlund, Inc.	Address W. Picnett, 909 Midland Savings Bld . Midland, Texas

NEW MEXICO OIL CONSERVATION COMMISSION

FORM C-103
(Rev 3-55)

MISCELLANEOUS REPORTS ON WELLS

(Submit to appropriate District Office as per Commission Rule 1106)

Name of Company Carl J. Westlund, Inc.		Address 5V. Pleasant, 910 Midland Bldg. & Loan Bldg., Midland, Texas				
Lease Handy-State	Well No. 1	Unit F	Section 21	Township 14-S	Range 13-E	
Date Work Performed 1-31-61	Pool Sanders			County Lee		

THIS IS A REPORT OF: (Check appropriate block)

<input type="checkbox"/> Beginning Drilling Operations	<input type="checkbox"/> Casing Test and Cement Job	<input checked="" type="checkbox"/> Other (Explain): Perf. & treat
<input type="checkbox"/> Plugging	<input type="checkbox"/> Remedial Work	

Detailed account of work done, nature and quantity of materials used, and results obtained.


After acid treatment of perforations from 9925-9939 and snabbing reported 1-30-61, snabbed back 10% oil and 90% sulphur water. Set Baker Model D packer at 9910'. Perforated 9882-9898, acidized with 2,000 gallons mud acid. Snabbed back 10% oil, 90% water, acidized with 2,000 gal. regular acid, 70 balls. Snabbed back 30% oil, 70% water. Perforated 9840-9852. Set retrievable plug at 9865'. Acidized with 500 gallons mud acid. Snabbed back. Well flowed 5 bbls. oil per hour, 1 1/2 water. Shut in for storage 2-3-61.

Witnessed by James W. Brown	Position Vice President	Company Carl J. Westlund, Inc.
---------------------------------------	-----------------------------------	--

FILL IN BELOW FOR REMEDIAL WORK REPORTS ONLY

ORIGINAL WELL DATA				
D F Elev.	T D	P B T D	Producing Interval	Completion Date
Tubing Diameter	Tubing Depth	Oil String Diameter	Oil String Depth	
Perforated Interval(s)				
Open Hole Interval		Producing Formation(s)		

RESULTS OF WORKOVER						
Test	Date of Test	Oil Production BPD	Gas Production MCFPD	Water Production BPD	GOR Cubic feet/Bbl	Gas Well Potential MCFPD
Before Workover						
After Workover						

OIL CONSERVATION COMMISSION		I hereby certify that the information given above is true and complete to the best of my knowledge.				
Approved by 	Name J. B. Brackett					
Title Agent	Position Agent					
Date	Company Carl J. Westlund, Inc.					

NEW MEXICO OIL CONSERVATION COMMISSION

FORM C-103
(Rev 3-55)

MISCELLANEOUS REPORTS ON WELLS

(Submit to appropriate District Office as per Commission Rule 1106)

Name of Company Carl J. Westlund, Inc.		Address W. Pickett, 910 Midland Sav. & Loan Bldg., Midland, Texas			
Lease Hondo-State	Well No. 1	Unit Letter P	Section 21	Township 14-S	Range 33-E
Date Work Performed 1-22-61	Pool Saunders		County Lea		

THIS IS A REPORT OF: (Check appropriate block)

- Beginning Drilling Operations
 Casing Test and Cement Job
 Other (Explain):
 Plugging
 Remedial Work

Detailed account of work done, nature and quantity of materials used, and results obtained.

Re-entry of old well. Ran 6008' of J-55 11.6# 4 1/2" casing and 4005' of N-80 11.6# casing, 4 1/2". Set at 10,025' with 200 sacks LS. WOC 24 hours, tested with 1000# pressure psi. Test o.k. Plug is down to 9965' TD. Perforated from 9925-9939 with four shots per foot. Slabbed dry; acidized with 500 gallons of mud-acid. Slabbing 1-30-61.


Witnessed by James W. Brown	Position Vice President	Company Carl J. Westlund, Inc.
---------------------------------------	-----------------------------------	--

FILL IN BELOW FOR REMEDIAL WORK REPORTS ONLY

ORIGINAL WELL DATA				
D F Elev.	TD	P B T D	Producing Interval	Completion Date
Tubing Diameter	Tubing Depth	Oil String Diameter	Oil String Depth	
Perforated Interval(s)				
Open Hole Interval		Producing Formation(s)		

RESULTS OF WORKOVER

Test	Date of Test	Oil Production BPD	Gas Production MCFPD	Water Production BPD	GOR Cubic feet/Bbl	Gas Well Potential MCFPD
Before Workover						
After Workover						

OIL CONSERVATION COMMISSION		I hereby certify that the information given above is true and complete to the best of my knowledge.	
Approved by 	Name O. B. Pickett	Position Agent	Company Carl J. Westlund, Inc.
Title			
Date			

**NEW MEXICO OIL CONSERVATION COMMISSION
WELL LOCATION AND ACREAGE DEDICATION PLAT**

FORM C-128
Revised 5/1/57

SEE INSTRUCTIONS FOR COMPLETING THIS FORM ON THE REVERSE SIDE

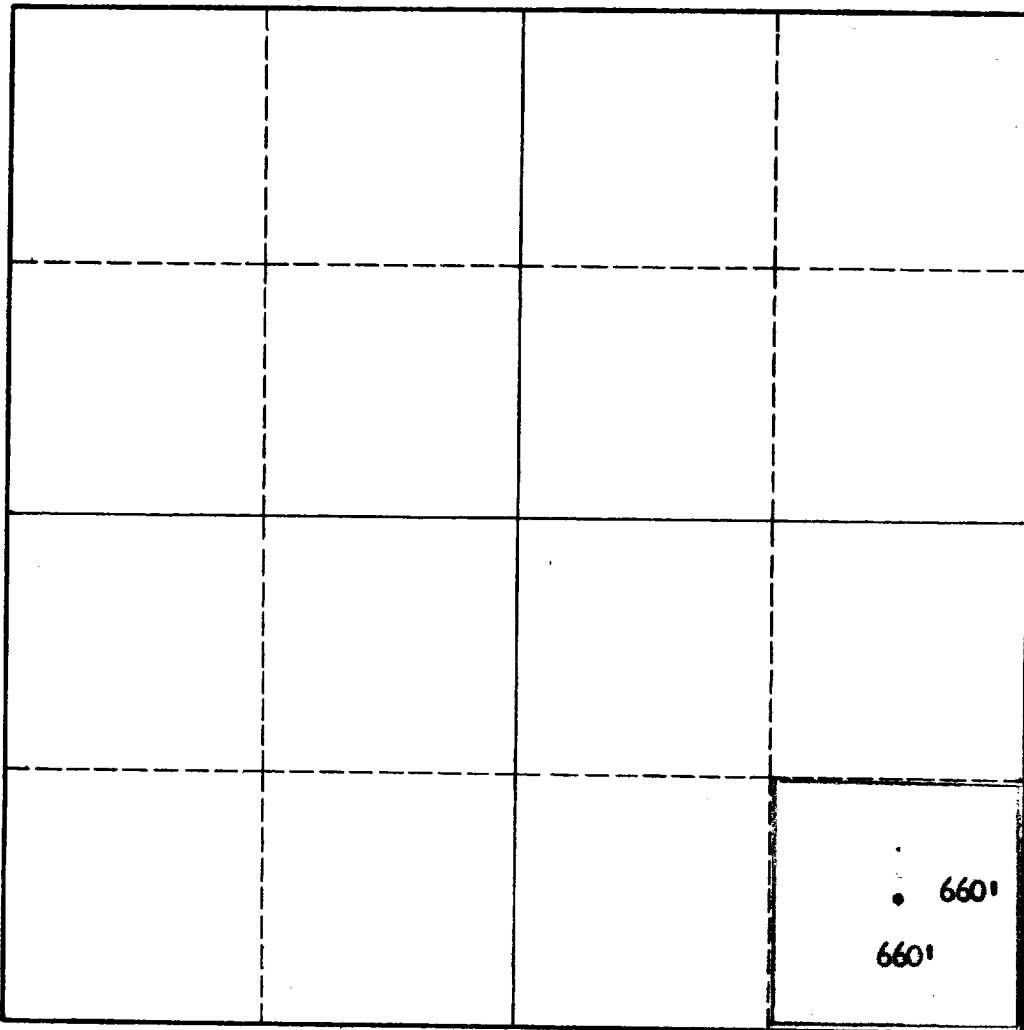
SECTION A

Operator Carl J. Westlund, Inc.		Lease Hondo-State		Well No. 1	
Unit Letter P	Section 21	Township 14-S	Range 33-E	County Lea	
Actual Footage Location of Well: 660 feet from the South line and 660 feet from the East line					
Ground Level Elev.	Producing Formation Perno-Penn		Pool Saunders	Dedicated Acreage: 40 Acres	

1. Is the Operator the only owner in the dedicated acreage outlined on the plat below? YES NO . ("Owner" means the person who has the right to drill into and to produce from any pool and to appropriate the production either for himself or for himself and another. (65-3-29 (e) NMSA 1935 Comp.)
2. If the answer to question one is "no," have the interests of all the owners been consolidated by communitization agreement or otherwise? YES NO . If answer is "yes," Type of Consolidation _____
3. If the answer to question two is "no," list all the owners and their respective interests below:

Owner	Land Description

SECTION B




CERTIFICATION

I hereby certify that the information in SECTION A above is true and complete to the best of my knowledge and belief.

Name	<i>W. J. Burkhart</i>
Position	Agent
Company	Carl J. Westlund, Inc.
Date	January 6, 1961

I hereby certify that the well location shown on the plat in SECTION B was plotted from field notes of actual surveys made by me or under my supervision, and that the same is true and correct to the best of my knowledge and belief.

Date Surveyed	9-28-51
Registered Professional Engineer and/or Land Surveyor	(S) W. J. Burkhart
Certificate No.	



INSTRUCTIONS FOR COMPLETION OF FORM C-128

1. Operator shall furnish and certify to the information called for in Section A.
2. Operator shall outline the dedicated acreage for *both* oil and gas wells on the plat in Section B.
3. A registered professional engineer or land surveyor registered in the State of New Mexico or approved by the Commission shall show on the plat the location of the well and certify this information in the space provided.
4. All distances shown on the plat must be from the outer boundaries of the Section.
5. If additional space is needed for listing owners and their respective interests as required in question 3 of Section A, please use space below.

NOTICE OF INTENTION TO DRILL

Notice must be given to the District Office of the Oil Conservation Commission and approval obtained before drilling or recompletion begins. If changes in the proposed plan are considered advisable, a copy of this notice showing such changes will be returned to the sender. Submit this notice in QUINTUPLICATE. One copy will be returned following approval. See additional instructions in Rules and Regulations of the Commission. If State Land submit 6 Copies Attach Form C-128 in triplicate to first 3 copies of form C-101

Midland, Texas

January 6, 1961

(Place)

(Date)

OIL CONSERVATION COMMISSION
SANTA FE, NEW MEXICO

Gentlemen:

You are hereby notified that it is our intention to commence the Drilling of a well to be known as
Carl J. Westlund, Inc.

Hondo-State

(Company or Operator)

1

P

located **660** feet from the **South** line and **660** feet from the **East** line of Section **21**, T. **-14-S**, R. **-33-E**, NMPM.

(GIVE LOCATION FROM SECTION LINE) **Saunders** Pool, **Lea** County

If State Land the Oil and Gas Lease is No. **E-6475**

If patented land the owner is

Address

We propose to drill well with drilling equipment as follows: **Re-entry of well previously plugged by Atlantic**

The status of plugging bond is **Blanket bond in force: U.S. Fidelity & Guaranty, Nov. 17, 1960-61, No. 67428-13-2690-58**

Drilling Contractor **Oscar Bourg Drlg. Co.**
Midland, Texas

We intend to complete this well in the **Perno-Penn.** formation at an approximate depth of **10,000** feet.

CASING PROGRAM

We propose to use the following strings of Casing and to cement them as indicated:

Size of Hole	Size of Casing	Weight per Foot	New or Second Hand	Depth	Sacks Cement
* 17 1/4"	13-3/8"	48#		363'	Circulated
* 12 1/4"	9-5/8"	36# & 40#		4093'	3,000 sck Trinity Inferno 4%, 500 near
8-3/4"	4 1/2"	11.60# & 9.50#	New	10,000'	200

If changes in the above plans become advisable we will notify you immediately.

ADDITIONAL INFORMATION (If recompletion give full details of proposed plan of work.)

*Left in hole when well previously plugged.

Will also run 10,000' 2-3/8" O.D. 4.7# new J-55 and N-80 tubing.

Approved _____, 19____
Except as follows:

OIL CONSERVATION COMMISSION
By *[Signature]*

Sincerely yours,

Carl J. Westlund, Inc.

(Company or Operator)

By *[Signature]*

Agent

Position

Send Communications regarding well to

Name **Virginia Pickett, Oil Reports**

Address **910 Midland Sav. & Loan Bldg.,**

Midland, Texas