

District I
1625 N. French Dr., Hobbs, NM 88240
District II
811 South First, Artesia, NM 88210
District III
1000 Rio Brazos Road, Aztec, NM 87410
District IV
1220 S. St. Francis Dr., Santa Fe, NM 87504

State of New Mexico
Energy Minerals and Natural Resource

Form C-104A
August 11, 2000

Oil Conservation Division
1220 South St. Francis Dr.
Santa Fe, NM 87504

Submit 1 copy of the final affected wells
list along with 2 copies of this form per
number of wells on that list to
appropriate District Office

Change of Operator

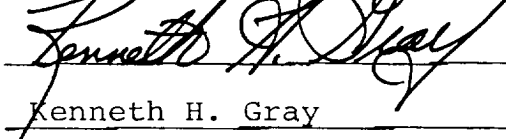
Previous Operator Information:

OGRID: 004136
Name: Charles B. Gillespie, Jr.
Address: P.O. Box 8
Address: _____
City, State, Zip: Midland, Texas 79702


New Operator Information:


Effective Date: 03/01/01
New Ogrid: 162928
New Name: Energex Resources Corporation
Address: 3300 North "A" Street
Address: Bldg. 4, Suite 100
City, State, Zip: Midland, Texas 79705

I hereby certify that the rules of the Oil Conservation Division have been complied with and that the information on this form and the attached list of wells is true and complete to the best of my knowledge and belief.

New Operator
Signature: 
Printed name: Kenneth H. Gray
Title: District Land Manager
Date: 03-23-01 Phone: 915:687-1155

Previous operator complete below:

Previous
Operator: Charles B. Gillespie, Jr.
Previous
OGRID: 004136
Signature: 
Printed
Name: C.D. Martin

NMOCD Approval	
Signature:	<u></u>
Printed Name:	<u>CHRIS WILLIAMS</u>
District:	<u>Hobbs</u>
Date:	<u>4/2/01</u>

WELLS INVOLVED IN OPERATOR CHANGE
FINAL LIST WITH C-104A

MAR 22, 2001

This is a final list of wells being transferred. If all bonding requirements are satisfied, submit this list to the OCD District with your C-104A.

PREVIOUS OPERATOR: 4136 CHARLES B GILLESPIE JR

NEW OPERATOR: Energen Resources Corporation

OCD DISTRICT: MORRIS

PROP- WELL NAME	ULSTR	UNIT LTR	API	WELL TYPE	POOL ID	POOL NAME	PROD/ INJ	LAST
4477 HODGE #001 27803	M-27-128-328	M	30-025-34100	O	96775	TRINITY,DEVONIAN	12-2000	
4474 STATE J #004 STATE J #005 STATE J #006 STATE J #007 27817	E-23-148-338 D-23-148-338 K-23-148-338 C-23-148-338	E D K C	30-025-01147 30-025-01148 30-025-01149 30-025-01150	O	55120	SAUNDERS;PERMO UPPER PENN	12-2000 11-1994 12-2000 12-2000	
4472 STATE F #003 STATE F #006 27815	J-28-148-338	J	30-025-01167	O	55120	SAUNDERS;PERMO UPPER PENN	12-2000	
4477 SAUNDERS #002 27804	4-02-158-338 E-02-158-338	D E	30-025-08331 30-025-29107	O	55120	SAUNDERS;PERMO UPPER PENN	12-2000 12-2000	
4479 STATE E #001 27812	M-03-158-338	N	30-025-01218	B	96113	SND;PENN	12-2000	
4474 STATE G #003 STATE G #012 27814	1-03-158-338	A	30-025-01216	O	55120	SAUNDERS;PERMO UPPER PENN	12-2000	
4478 STATE M COM #006 STATE M COM #007 STATE M COM #008 27818	G-03-158-338 I-03-158-338	G I	30-025-01210 30-025-28736	O	55120	SAUNDERS;PERMO UPPER PENN	12-2000 04-2000	
4477 SAUNDERS #001 27804	M-03-158-338 O-03-158-338 P-03-158-338	M O P	30-025-26612 30-025-28702 30-025-29285	O	55120	SAUNDERS;PERMO UPPER PENN	07-1998 01-1998 12-2000	
4477 STATE I #001 27816	M-04-158-338	M	30-025-01228	I	96113	SND;PENN		
4477 STATE I #001 27816	M-04-158-338	N	30-025-01224	O	55120	SAUNDERS;PERMO UPPER PENN	12-2000	
4477 STATE Q #001 27819	L-04-158-338	L	30-025-28070	O	96196	SAUNDERS;SAN ANDRES	12-2000	