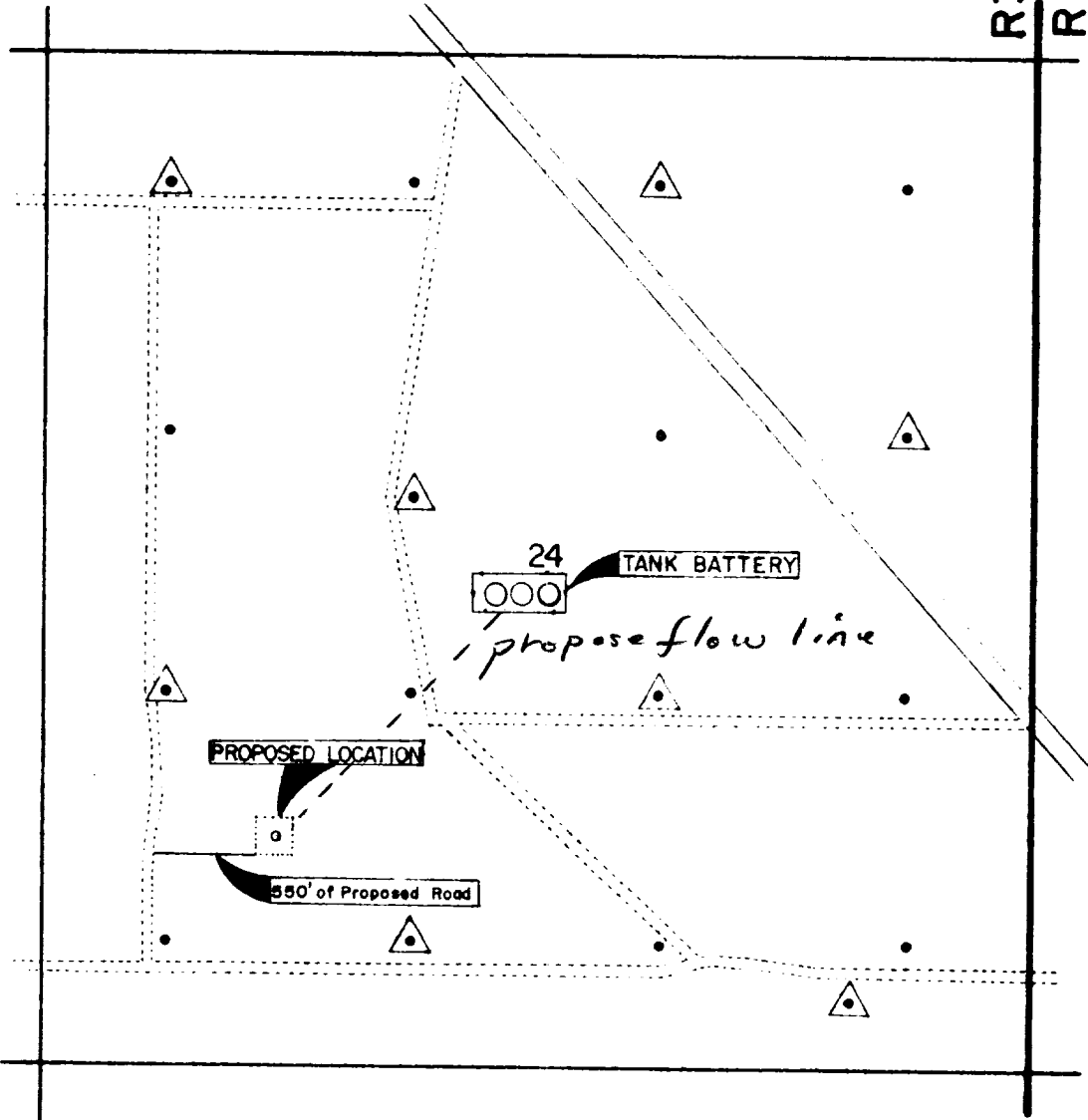




T17S

R32E
R33E



-  INJECTION WELL
-  PRODUCING OIL WELL

I HEREBY CERTIFY THAT THIS PLAT WAS MADE FROM NOTES TAKEN IN THE FIELD IN A BONA FIDE SURVEY MADE UNDER MY SUPERVISION, AND THAT THE SAME IS TRUE AND CORRECT TO THE BEST OF MY KNOWLEDGE AND BELIEF.

JOHN W WEST, PE & LS NO. 676

ATLANTIC RICHFIELD COMPANY
Proposed Oil Well location and access road on Federal land in Section 24, T17S, Range 32 East, NMPM., Lea County New Mexico.
<i>exhibit # 2</i>
SCALE 1" = 1000' DATE June 27, 1974