

State of New Mexico
Energy, Minerals & Natural Resources Department

District I
PO Box 1980, Hobbs, NM 88241-1980
District II
PO Drawer DD, Artesia, NM 88211-0719
District III
1000 Rio Brazos Rd., Aztec, NM 87410
District IV
PO Box 2088, Santa Fe, NM 87504-2088

Form C-101
Revised February 10, 1994
Instructions on back
Submit to Appropriate District Office
State Lease - 6 Copies
Fee Lease - 5 Copies

OIL CONSERVATION DIVISION
PO Box 2088
Santa Fe, NM 97504-2088

AMENDED REPORT

APPLICATION FOR PERMIT TO DRILL, RE-ENTER, DEEPEN, PLUGBACK OR ADD A ZONE

1. Operator Name and Address The Wiser Oil Company 207 West McKay Carlsbad, NM 88220		2. OGRID Number 022922
4. Property Code 14578	5. Property Name Caprock Maljamar Unit	3. API Number 30-025-33257
		6. Well No. 27

7. Surface Location									
UL or lot no.	Section	Township	Range	Lot Idn.	Feet From the	North/South Line	Feet From the	East/West Line	County
O	18	17S	R33E		730	South	1968	East	Lea

8. Proposed Bottom Hole Location If Different From Surface									
UL or lot no.	Section	Township	Range	Lot Idn.	Feet From the	North/South Line	Feet From the	East/West Line	County
9. Proposed Pool 1 Maljamar Grayburg San Andres 43329					10. Proposed Pool 2				

11. Work Type Code N	12. Well Type Code I	13. Cable/Rotary R	14. Lease Type Code S	15. Ground Level Elevation 4220' GR
16. Multiple No	17. Proposed Depth 5525'	18. Formation Grayburg & SA	19. Contractor Norton Drilling Co.	20. Spud Date 02/15/96

21. Proposed Casing and Cement Program					
Hole Size	Casing Size	Casing weight/foot	Setting Depth	Sacks of Cement	Estimated TOC
12 1/4"	8 5/8"	24#	1350'	650	Circ to surface
7 7/8"	5 1/2"	17#	5525'	1000	Circ 100' above
					8 5/8" casing shoe

22. Describe the proposed program. If this application is to DEEPEN or PLUG BACK, give the data on the present productive zone and proposed new productive zone. Describe the blowout prevention program, if any. Use additional sheets if necessary.

It is proposed to drill the above captioned well to a total depth of 5525' with rotary tools.
If commercial production is indicated, the well will be perforated and stimulated as necessary.

Permit Expires 6 Months From Approval
Date Unless Drilling Underway.

Blow Out Prevention: 10" Series 900 Type "E" Shaffer Hydraulic BOP

23. I hereby certify that the information given above is true and complete to the best of my knowledge and belief. Signature: <i>Melanie J. Parker</i> Printed Name: Melanie J. Parker Title: Agent Date: 01/15/96		OIL CONSERVATION DIVISION Approved by: Drig. Signed by Paul Kautz Title: Geologist Approval Date: JAN 19 1996 Conditions of Approval: Attached: _____	
Phone: 505-885-5433			

District I
PO Box 1980, Hobbs, NM 88241-1980
District II
PO Drawer DD, Artesia, NM 88211-0719
District III
1006 Rio Brazos Rd., Aztec, NM 87410
District IV
PO Box 2088, Santa Fe, NM 87504-2088

State of New Mexico
Energy, Minerals & Natural Resources Department

OIL CONSERVATION DIVISION
PO Box 2088
Santa Fe, NM 87504-2088

Form C-102
Revised February 10, 1994
Instructions on back
Submit to Appropriate District Office
State Lease - 4 Copies
Fee Lease - 3 Copies

☐ AMENDED REPORT

WELL LOCATION AND ACREAGE DEDICATION PLAT

API Number 30-025 - 33257		Pool Code 43329	Pool Name Maljamar Grayburg San Andres
Property Code 14578	Property Name Caprock Maljamar Unit		Well Number 27
OGRID No. 022922	Operator Name The Wiser Oil Company		Elevation 4220

¹⁰ Surface Location




UL or lot no.	Section	Township	Range	Lot Ida	Feet from the	North/South line	Feet from the	East/West line	County
0	18	17 S	33 E		730	South	1968	East	Lea

¹¹ Bottom Hole Location If Different From Surface

UL or lot no.	Section	Township	Range	Lot Ida	Feet from the	North/South line	Feet from the	East/West line	County

¹² Dedicated Acres 40	¹³ Joint or Infill	¹⁴ Consolidation Code	¹⁵ Order No. Applied for
-------------------------------------	-------------------------------	----------------------------------	--

NO ALLOWABLE WILL BE ASSIGNED TO THIS COMPLETION UNTIL ALL INTERESTS HAVE BEEN CONSOLIDATED
OR A NON-STANDARD UNIT HAS BEEN APPROVED BY THE DIVISION

16						17 OPERATOR CERTIFICATION I hereby certify that the information contained herein is true and complete to the best of my knowledge and belief.  Signature: Melanie J. Barker Printed Name: Agent Title: Agent Date: January 15, 1996
						18 SURVEYOR CERTIFICATION I hereby certify that the well location shown on this plat was plotted from field notes of actual surveys made by me or under my supervision, and that the same is true and correct to the best of my belief. January 4, 1996 Date of Survey Signature and Seal of Professional Surveyor:  8112 Certificate Number