

District I
 PO Box 1980, Hobbs, NM 88241-1980
 District II
 PO Drawer DD, Artesia, NM 88211-0719
 District III
 1000 Rio Brazos Rd., Aztec, NM 87410
 District IV
 PO Box 2088, Santa Fe, NM 87504-2088

State of New Mexico
 Energy, Minerals & Natural Resources Department

OIL CONSERVATION DIVISION
 PO Box 2088
 Santa Fe, NM 87504-2088

Form C-101
 Revised February 10, 1994
 Instructions on back
 Submit to Appropriate District Office
 State Lease - 6 Copies
 Fee Lease - 5 Copies

AMENDED REPORT

APPLICATION FOR PERMIT TO DRILL, RE-ENTER, DEEPEN, PLUGBACK, OR ADD A ZONE

Operator Name and Address. Yates Petroleum Corporation 105 South Fourth Street Artesia, NM 88210		OGRID Number 025575
		API Number 30-025-34498
Property Code 23647	Property Name Ruby "ASV" State com	Well No. 1

Surface Location

UL or lot no.	Section	Township	Range	Lot Idn	Feet from the	North/South line	Feet from the	East/West line	County
I	15	16S	32E		1980	South	660	East	Lea

Proposed Bottom Hole Location If Different From Surface

UL or lot no.	Section	Township	Range	Lot Idn	Feet from the	North/South line	Feet from the	East/West line	County
Proposed Pool 1 Anderson Ranch; Penn					Proposed Pool 2				

Work Type Code N	Well Type Code G	Cable/Rotary R	Lease Type Code S	Ground Level Elevation 4291'
Multiple No	Proposed Depth 12,900'	Formation Morrow	Contractor Undesignated	Spud Date ASAP

Proposed Casing and Cement Program

Hole Size	Casing Size	Casing weight/foot	Setting Depth	Sacks of Cement	Estimated TOC
14 3/4"	11 3/4"	42#	400'	300 sacks	Circulate
11"	8 5/8"	32#	4,600'	1300 sacks	Circulate
7 7/8"	5 1/2"	17#	12,900'	750 sacks	8500'

Describe the proposed program. If this application is to DEEPEN or PLUG BACK give the data on the present productive zone and proposed new productive zone. Describe the blowout prevention program, if any. Use additional sheets if necessary.

Permit Expires 1 Year from Approval Date Unless Drilling Underway

See attached Drilling Program

I hereby certify that the information given above is true and complete to the best of my knowledge and belief. Signature: <i>Clifton May</i>		OIL CONSERVATION DIVISION Approved by: ORIGINAL SIGNED BY CHRIS WILLIAMS DISTRICT I SUPERVISOR	
Printed name: Clifton May			
Title: Regulatory Agent		Approval Date: SEP 04 1998	
Date: 9-3-98	Phone:	Expiration Date:	
		Conditions of Approval:	

Handwritten initials: JC, CP

DISTRICT I
P.O. Box 196J, Hobbs, NM 88240

State of New Mexico
Energy, Minerals and Natural Resources Department

Form C-102
Revised February 10, 1994
Instruction on back
Submit to Appropriate District Office
State Lease - 4 Copies
Fee Lease - 3 Copies

DISTRICT II
P.O. Drawer DD, Artesia, NM 88210

OIL CONSERVATION DIVISION
P.O. Box 2088
Santa Fe, New Mexico 87504-2088

DISTRICT III
1000 Rio Brazos Rd., Artec, NM 87410

AMENDED REPORT

WELL LOCATION AND ACREAGE DEDICATION PLAT

API Number 30-025-34498	Pool Code 171D	Pool Name ANDERSON RANCH; PENN
Property Code 23647	Property Name RUBY "ASV" STATE	Well Number 1
OGRID No. 025575	Operator Name YATES PETROLEUM CORPORATION	Elevation 4291

Surface Location

UL or lot No.	Section	Township	Range	Lot Idn	Feet from the	North/South line	Feet from the	East/West line	County
1	15	16S	32E		1980	SOUTH	660	EAST	LEA

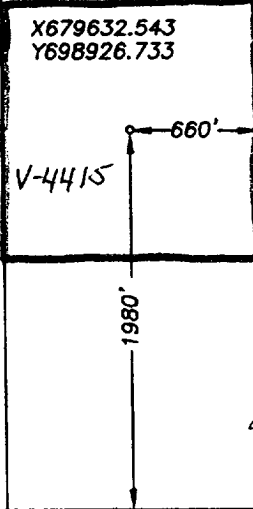
Bottom Hole Location If Different From Surface

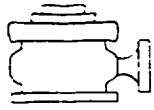
UL or lot No.	Section	Township	Range	Lot Idn	Feet from the	North/South line	Feet from the	East/West line	County

Dedicated Acres 40	Joint or Infill	Consolidation Code	Order No.
------------------------------	-----------------	--------------------	-----------

NO ALLOWABLE WILL BE ASSIGNED TO THIS COMPLETION UNTIL ALL INTERESTS HAVE BEEN CONSOLIDATED OR A NON-STANDARD UNIT HAS BEEN APPROVED BY THE DIVISION

				<p>OPERATOR CERTIFICATION</p> <p><i>I hereby certify the the information contained herein is true and complete to the best of my knowledge and belief.</i></p> <p>Clifton R. May Signature</p> <p>CLIFTON R. MAY Printed Name</p> <p>REGULATORY AGENT Title</p> <p>09-03-98 Date</p>	
				<p>SURVEYOR CERTIFICATION</p> <p><i>I hereby certify that the well location shown on this plat was plotted from field notes of actual surveys made by me or under my supervision, and that the same is true and correct to the best of my belief.</i></p> <p>8/28/98 Date Surveyed</p> <p>Professional Surveyor Signature</p>	
				<p>NEW MEXICO 3640 Professional Surveyor GENERAL SURVEYING COMPANY</p>	

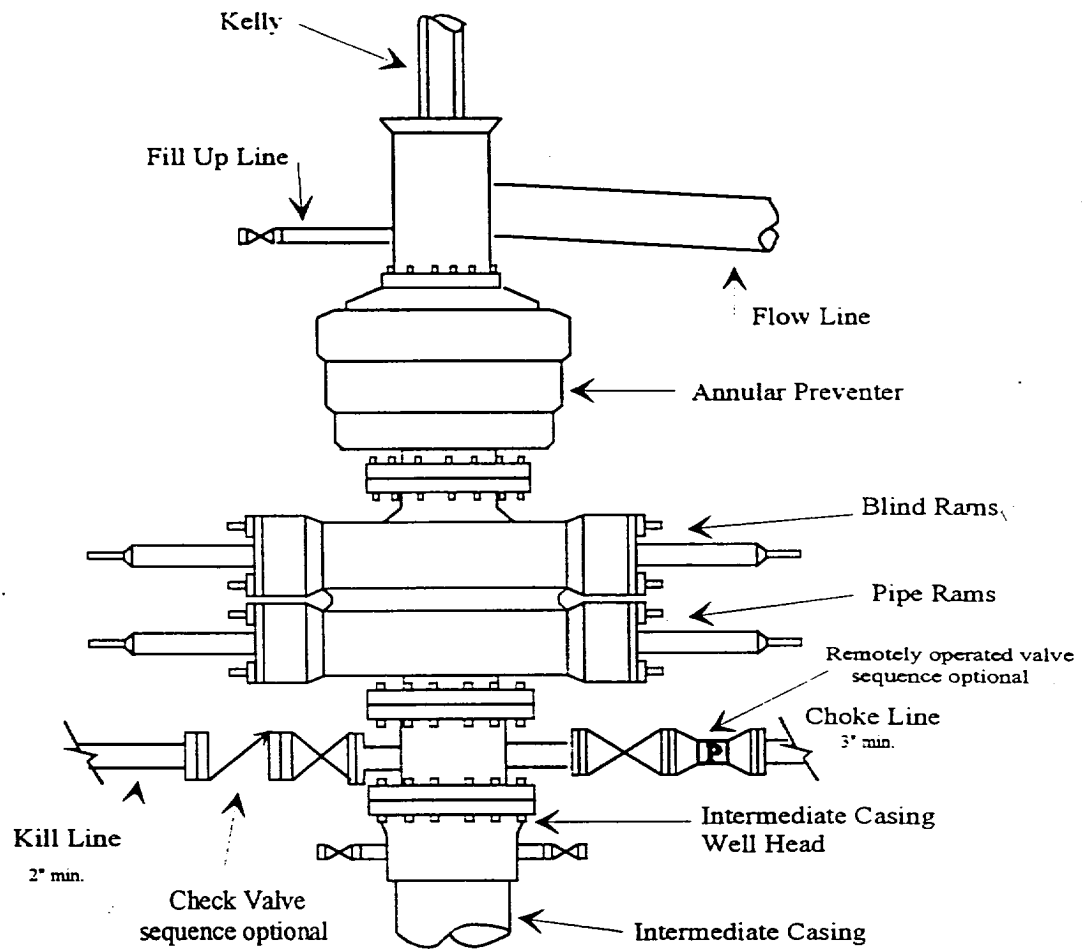




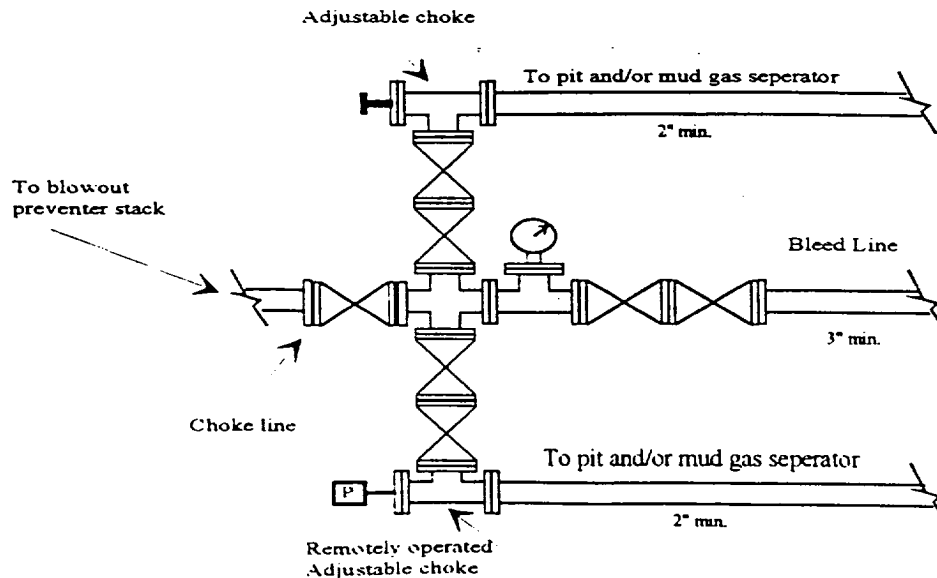
Yates Petroleum Corporation

BOP-4

Typical 5,000 psi Pressure System Schematic Annular with Double Ram Preventer Stack



Typical 5,000 psi choke manifold assembly with at least these minimum features



Handwritten signature or initials, possibly "J. G. H."

1908
MAY 11
L. H. H.

Faint handwritten text or signature in the bottom right corner.