

(SUBMIT IN TRIPLICATE)

RECEIVED Santa Fe

UNITED STATES
DEPARTMENT OF THE INTERIOR
GEOLOGICAL SURVEY

Lease No. N. M. 04242
Unit L

SUNDRY NOTICES AND REPORTS ON WELLS

NOTICE OF INTENTION TO DRILL	<input checked="" type="checkbox"/>	SUBSEQUENT REPORT OF WATER SHUT-OFF	
NOTICE OF INTENTION TO CHANGE PLANS		SUBSEQUENT REPORT OF SHOOTING OR ACIDIZING	
NOTICE OF INTENTION TO TEST WATER SHUT-OFF		SUBSEQUENT REPORT OF ALTERING CASING	
NOTICE OF INTENTION TO RE-DRILL OR REPAIR WELL		SUBSEQUENT REPORT OF RE-DRILLING OR REPAIR	
NOTICE OF INTENTION TO SHOOT OR ACIDIZE		SUBSEQUENT REPORT OF ABANDONMENT	
NOTICE OF INTENTION TO PULL OR ALTER CASING		SUPPLEMENTARY WELL HISTORY	
NOTICE OF INTENTION TO ABANDON WELL			

(INDICATE ABOVE BY CHECK MARK NATURE OF REPORT, NOTICE, OR OTHER DATA)

Artesia, New Mexico March 21, 1960

Cockburn Federal

Well No. 9 is located 2264 ft. from $\left[\begin{smallmatrix} N \\ S \end{smallmatrix} \right]$ line and 990 ft. from $\left[\begin{smallmatrix} E \\ W \end{smallmatrix} \right]$ line of sec. 34

$\left[\begin{smallmatrix} NW \\ NE \\ SW \\ SE \end{smallmatrix} \right]$ Sec. 33 17S 33E N M P M
(1/4 Sec. and Sec. No.) (Twp.) (Range) (Meridian)

Corbin

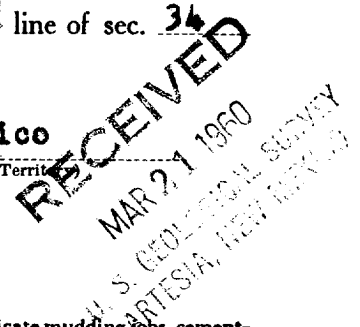
Lea

New Mexico

(Field)

(County or Subdivision)

(State or Territory)



The elevation of the derrick floor above sea level is 4115 ft.

DETAILS OF WORK

(State names of and expected depths to objective sands; show sizes, weights, and lengths of proposed casings; indicate mudding jobs, cementing points, and all other important proposed work)

Drill well to queen formation between 3800 feet and 3900 feet with Rotary. Setting approximately 215 feet of 8 5/8" Surface Casing, cementing with 75 Sacks cement.

Will set 5 1/2" (Oil Spring) 14#, J-55 casing and cement with 300 sacks of cement.

I understand that this plan of work must receive approval in writing by the Geological Survey before operations may be commenced.

Company H. R. Denius, et al

Address Box 565

Artesia, New Mexico

By *[Signature]*
Title Co-owner

NEW MEXICO OIL CONSERVATION COMMISSION
WELL LOCATION AND ACREAGE DEDICATION PLAT

FORM C-128
Revised 5/1/57

SEE INSTRUCTIONS FOR COMPLETING THIS FORM ON THE REVERSE SIDE

SECTION A

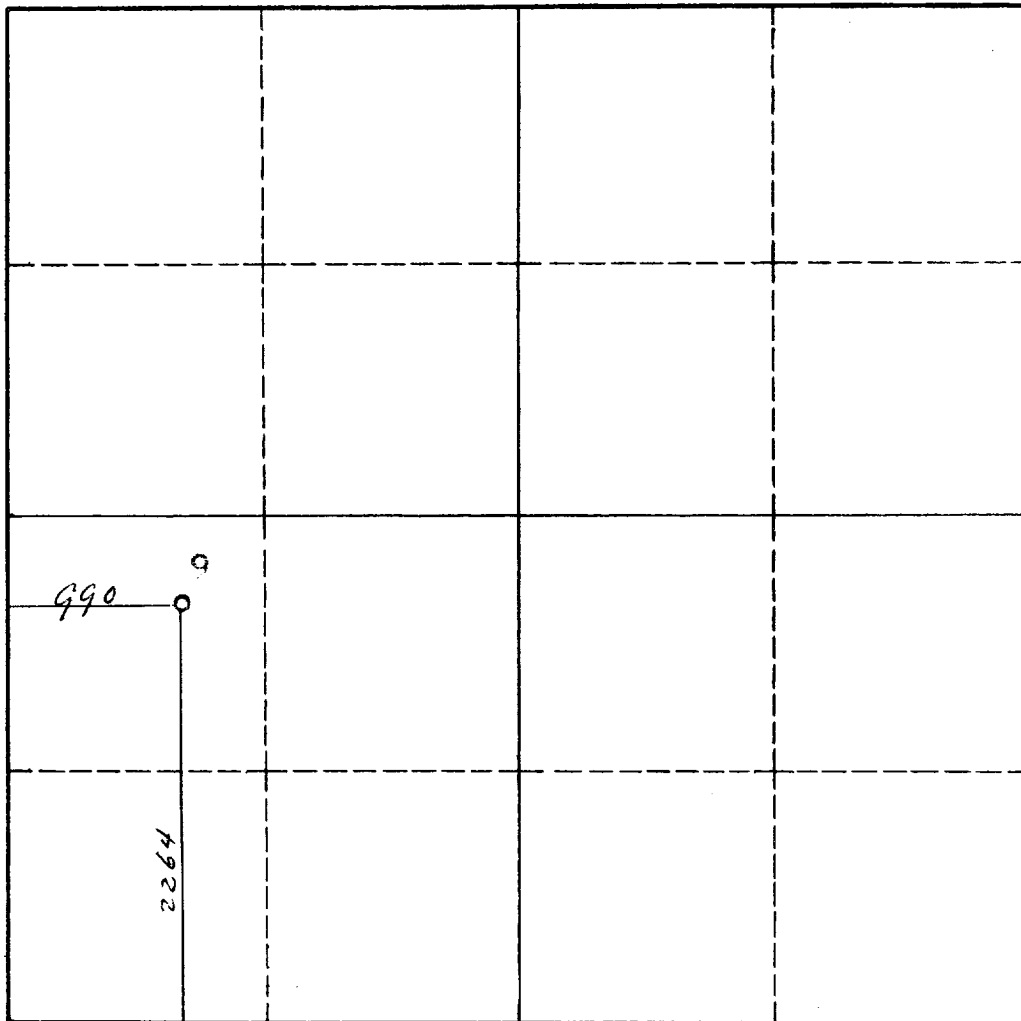
Operator H. B. Denius et al		Lease Federal		Well No. 9
Unit Letter	Section 24	Township 17 South	Range 33 East	County Lea
Actual Footage Location of Well: 2264 feet from the South line and 990 feet from the West line				
Ground Level Elev. 4115	Producing Formation	Pool	Dedicated Acreage: Acres	

1. Is the Operator the only owner in the dedicated acreage outlined on the plat below? YES _____ NO _____. ("Owner" means the person who has the right to drill into and to produce from any pool and to appropriate the production either for himself or for himself and another. (65-3-29 (e) NMSA 1935 Comp.)
2. If the answer to question one is "no," have the interests of all the owners been consolidated by communitization agreement or otherwise? YES _____ NO _____. If answer is "yes," Type of Consolidation _____
3. If the answer to question two is "no," list all the owners and their respective interests below:

Owner	Land Description

RECEIVED
MAR 21 1960
 U.S. GEOLOGICAL SURVEY
 ARTESIA, NEW MEXICO

SECTION B

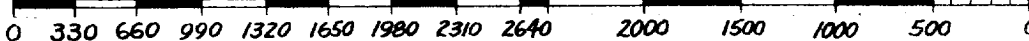


I hereby certify that the information in SECTION A above is true and complete to the best of my knowledge and belief.

Name: *Grady Wright*
 Position: *Co. Owner*
 Company: *H. B. Denius, et al*
 Date: *Mar 21, 1960*

I hereby certify that the well location shown on the plat in SECTION B was plotted from field notes of actual surveys made by me or under my supervision, and that the same is true and correct to the best of my knowledge and belief.

Date Surveyed: **March 18, 1960**
 Registered Professional Engineer and/or Land Surveyor:
John A. Mathias Jr
 Certificate No. **1502**



INSTRUCTIONS FOR COMPLETION OF FORM C-128

1. Operator shall furnish and certify to the information called for in Section A.
2. Operator shall outline the dedicated acreage for *both* oil and gas wells on the plat in Section B.
3. A registered professional engineer or land surveyor registered in the State of New Mexico or approved by the Commission shall show on the plat the location of the well and certify this information in the space provided.
4. All distances shown on the plat must be from the outer boundaries of the Section.
5. If additional space is needed for listing owners and their respective interests as required in question 3 of Section A, please use space below.