

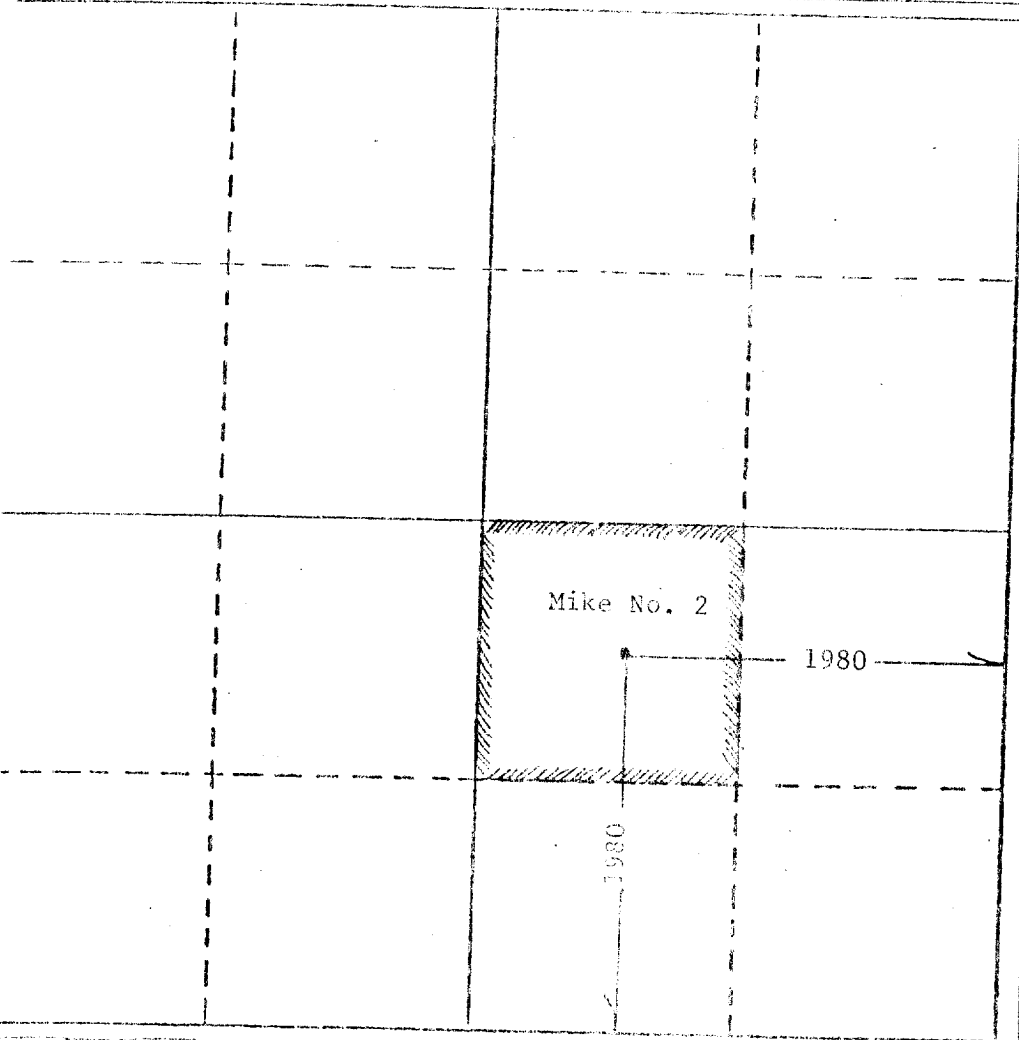
All distances must be from the outer boundaries of the Section.

Operator Alpha Twenty-One Production Company		Lease Mike		Well No. 2
Section 32	Township 18S	Range 37E	County Lea	

Location of Well:
 1930 feet from the South line and 1980 feet from the East line.
 Well Level Elev. **717' DF** Producing Formation **Grayburg** Foot **Eunice Monument** Dedicated Acreage: **40** Acres

- Outline the acreage dedicated to the subject well by colored pencil or hachure marks on the plat below.
- If more than one lease is dedicated to the well, outline each and identify the ownership thereof (both as to working interest and royalty).
- If more than one lease of different ownership is dedicated to the well, have the interests of all owners been consolidated by communitization, unitization, force-pooling, etc?
 Yes No If answer is "yes" type of consolidation _____

If answer is "no," list the owners and tract descriptions which have actually been consolidated. (Use reverse side of this form if necessary.)
 No allowable will be assigned to the well until all interests have been consolidated (by communitization, unitization, forced-pooling, or otherwise) or until a non-standard unit, eliminating such interests, has been approved by the Division.



CERTIFICATION


I hereby certify that the information contained herein is true and complete to the best of my knowledge and belief.

R.W. Lansford
 Name: **R.W. Lansford**
 Position: **Vice Pres/Energy Resources**
 Company: **Alpha 21 Production Company**
 Date: **December 20, 1984**

I hereby certify that the well location shown on this plat was plotted from field notes of actual surveys made by me or under my supervision, and that the same is true and correct to the best of my knowledge and belief.

Date Surveyed: _____
 Registered Professional Engineer and/or Land Surveyor: _____

Certificate No. _____



NEW MEXICO
OIL CONSERVATION COMMISSION

Form C-128

Well Location and/or Gas Preparation Plat
HOBBS OFFICE OCC

Date May 24, 1956

Operator SCHERMERHORN OIL CORPORATION

Lease LINEAM "A"
1956 MAY 23 AM 7:28

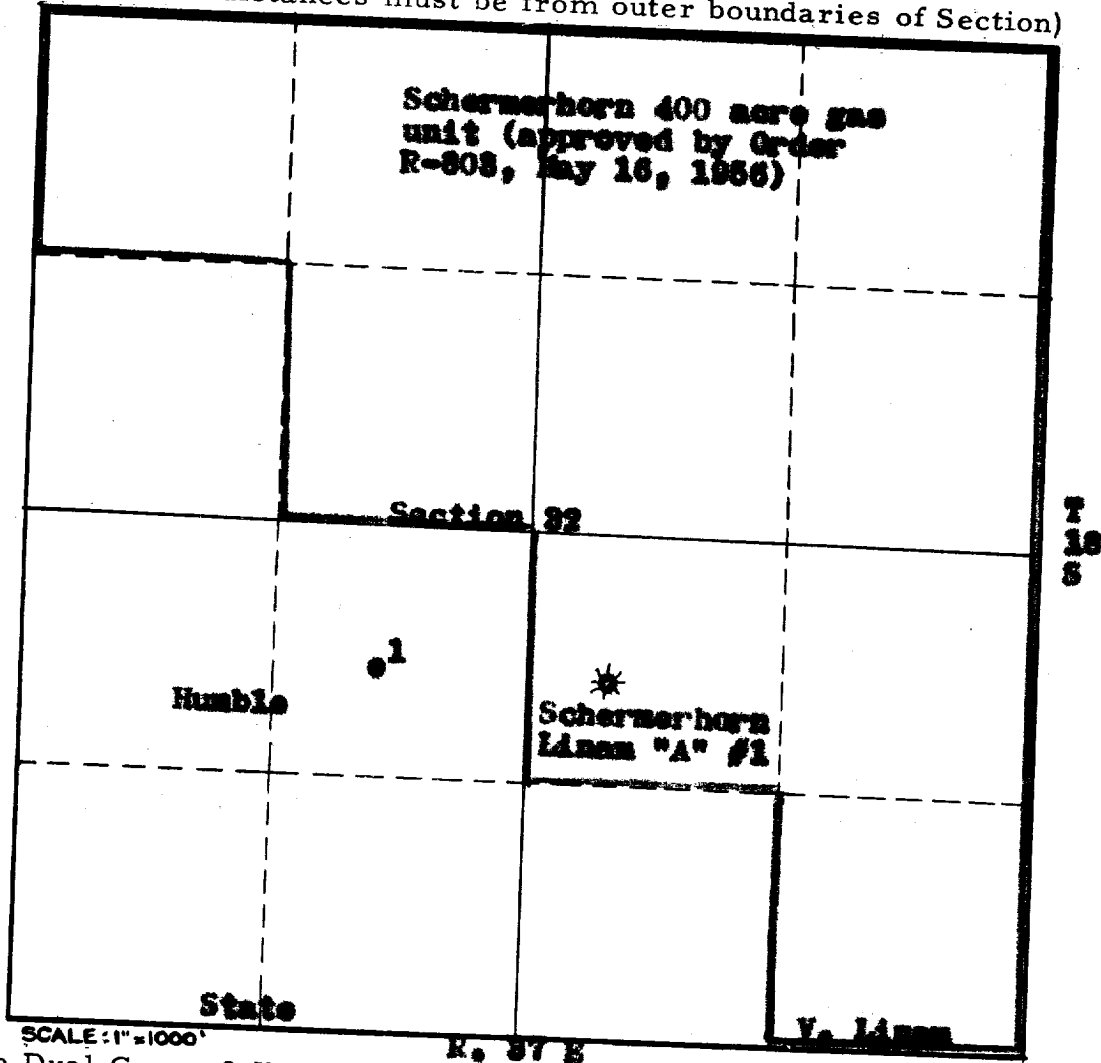
Well No. 1 Section 32 Township 18S Range 37E NMPM

Located 1900 Feet From South Line, 1900 Feet From East Line,

Lea County, New Mexico. G. L. Elevation 3714

Name of Producing Formation Queen Pool Bumont Dedicated Acreage 400
320

(Note: All distances must be from outer boundaries of Section)



- 1. Is this Well a Dual Comp. ? Yes ___ No X
- 2. If the answer to Question 1 is yes, are there any other dually completed wells within the dedicated acreage? Yes ___ No ___

This is to certify that the above plat prepared from field notes of actual made by me or under my supervisc that the same are true and correct best of my knowledge and belief.

Name William A Marshall
Position Geologist
Representing Schermernhorn Oil Corporation
Address Box 1557, Hobbs, New Mexico

Date Surveyed _____
Registered Professional Engineer
Land Surveyor

NEW MEXICO
OIL CONSERVATION COMMISSION

Gas Well Plat

Date July 14, 1955

Schermerhorn Oil Corp. Linam "A" 1
Operator Lease Well No.

Name of Producing Formation Queen Pool Eumont

No. Acres Dedicated to the Well 160

SECTION 32 TOWNSHIP 18S RANGE 37E

		Schermerhorn $\frac{1}{4}$ Linam "A"	

I hereby certify that the information given above is true and complete to the best of my knowledge.

Name J. A. Moore
Position Geologist
Representing Schermerhorn Oil Corp.
Address Box 1537, Hobbs, N. Mex.

(over)

INSTRUCTIONS

1. Is this gas well a dual completion? Yes _____ No **X**
2. If the answer to Question 1 is Yes, are there any other dually completed wells within the dedicated acreage?
Yes _____ No _____.

A separate plat must be filed for each gas well, outlining the area dedicated to such well and showing the location of all other wells (oil and gas) within the outlined area.

Mail in duplicate to the district office for the district in which the well is located.