


**INCLINATION REPORT**

OPERATOR Texaco Inc. ADDRESS Box 728, Hobbs, New Mexico 88240  
 LEASE NAME Central Vacuum Unit WELL NO. 25 FIELD \_\_\_\_\_  
 LOCATION Section 25, T-17S, R-35E, Lea County

DEPTH	ANGLE INCLINATION DEGREES	DISPLACEMENT	DISPLACEMENT ACCUMULATED
400	1/4	1.7600	1.7600
875	1/4	2.0900	3.8500
1370	1/4	2.1780	6.0280
1734	1/2	3.1668	9.1948
2125	1/2	3.4017	12.5965
2599	1/2	4.1238	16.7203
2965	3/4	4.7946	21.5149
3456	1	8.5925	30.1074
3950	1 1/2	12.9428	43.0502
4258	1 1/2	8.0696	51.1198
4508	1 1/2	6.5500	57.6698
4800	1 1/2	7.6504	65.3202


I hereby certify that the above data as set forth is true and correct to the best of my knowledge and belief.

CACTUS DRILLING COMPANY

  
 TITLE Garlin Taylor, Admn. Asst.

**AFFIDAVIT:**


Before me, the undersigned authority, appeared Garlin Taylor known to me to be the person whose name is subscribed herebelow, who, on making deposition, under oath states that he is acting for and in behalf of the operator of the well identified above, and that to the best of his knowledge and belief such well was not intentionally deviated from the true vertical whatsoever.

  
 AFFIANT'S SIGNATURE

Sworn and subscribed to in my presence on this the 10th day of April, 1978

MY COMMISSION EXPIRES MARCH 1, 1980

SEAL.

  
 Notary Public in and for the County  
 of Lea, State of New Mexico