

**N MEXICO OIL CONSERVATION COMMISSION
WELL LOCATION AND ACREAGE DEDICATION PLAT**

Form C-102
Supersedes C-128
Effective 1-1-65

All distances must be from the outer boundaries of the Section

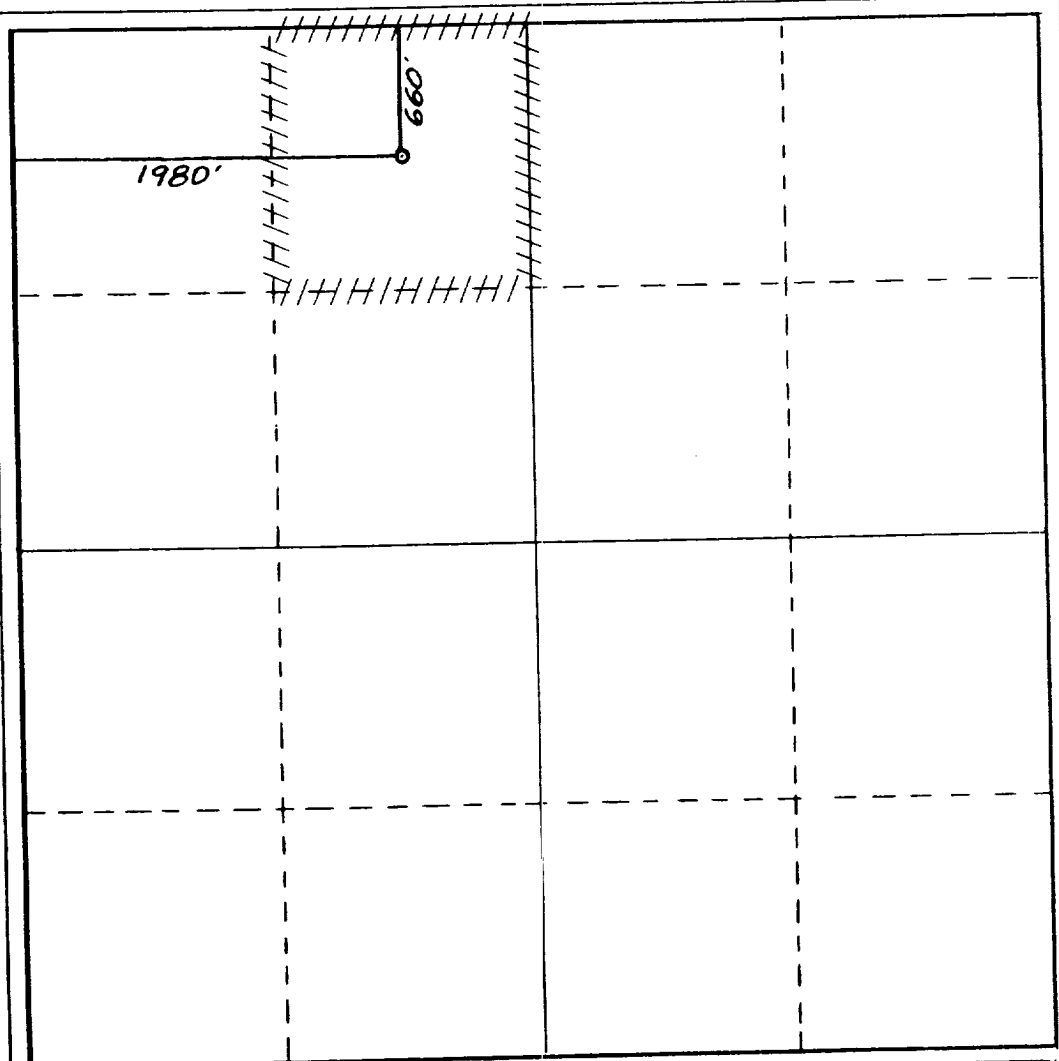
Operator SIETE OIL & GAS CORPORATION		Lease Inca Federal		Well No. 7
Unit Letter C	Section 17	Township 18 South	Range 32 East	County Lea
Actual Footage Location of Well: 660 feet from the North line and 1980 feet from the West line				
Ground Level Elev. 3768.	Producing Formation Bone Spring	Pool Young Bone Spring North	Dedicated Acreage: 40 Acres	

1. Outline the acreage dedicated to the subject well by colored pencil or hachure marks on the plat below.
2. If more than one lease is dedicated to the well, outline each and identify the ownership thereof (both as to working interest and royalty).
3. If more than one lease of different ownership is dedicated to the well, have the interests of all owners been consolidated by communitization, unitization, force-pooling, etc?

Yes No If answer is "yes," type of consolidation _____

If answer is "no," list the owners and tract descriptions which have actually been consolidated. (Use reverse side of this form if necessary.) _____

No allowable will be assigned to the well until all interests have been consolidated (by communitization, unitization, forced-pooling, or otherwise) or until a non-standard unit, eliminating such interests, has been approved by the Commission.




CERTIFICATION

I hereby certify that the information contained herein is true and complete to the best of my knowledge and belief.

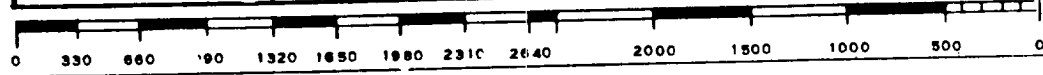
Harold D. Justice

Name	Harold D. Justice
Position	V.P. Drilling & Production
Company	Siete Oil & Gas Corporation
Date	September 14, 1987



Date Surveyed	August 3, 1987
Registered Professional Engineer and/or Land Surveyor	<i>Dan R. Reddy</i>

Certificate No.	NM PE&LS NO, 5412
-----------------	------------------------------



RECEIVED
SEP 24 1987
OCD
HOBB'S OFFICE