

THE OHIO OIL COMPANY

P. O. Box 2107
Hobbs, New Mexico

February 20, 1961

Mr. A. L. Porter
New Mexico Oil Conservation Commission
P. O. Box 871,
Santa Fe, New Mexico

Dear Sir:


The Ohio Oil Company respectfully requests that the New Mexico Oil Conservation Commission approve the attached application for authorization to dually complete its Lea Unit, Well No. 4, located in Section 11, Township 20-S, Range 34-E, Lea County, New Mexico.

This application is submitted by The Ohio Oil Company, as operator of the Lea Unit, with the knowledge and approval of all working interest owners in the Lea Unit. A mailing list of all working interest owners and offset operators is attached hereto.

The subject well will be completed and thereafter produced in accordance with the provisions of Rule No. 112-A.

Respectfully,

THE OHIO OIL COMPANY



T. O. Webb
Area Petroleum Engineer

TOW:bjs

APPLICATION FOR DUAL COMPLETION

Field Name Lea Devonian, Lea Bone Springs		County Lea	Date February 20, 1961
Operator The Ohio Oil Company		Lease Lea Unit	Well No. 4
Location of Well H	Unit 11	Township 20S	Range 34E

1. Has the New Mexico Oil Conservation Commission heretofore authorized the dual completion of a well in these same pools or in the same zones within one mile of the subject well? YES ☒ NO ☐
2. If answer is yes, identify one such instance: Order No. **R-1754**; Operator, Lease, and Well No.:

The Ohio Oil Company, Lea Unit, Well No. 1

3. The following facts are submitted:	Upper Zone	Lower Zone
a. Name of reservoir	Bone Springs	Devonian
b. Top and Bottom of Pay Section (Perforations)	Propose to perf. within interval correlative w/interval 9480'-9646' encountered in Lea Unit #1	Propose to perf within interval correlative w/interval 14,347'-14,489' encountered in Lea Unit #1
c. Type of production (Oil or Gas)	OIL	OIL
d. Method of Production (Flowing or Artificial Lift)	Anticipate flowing completion	Anticipate flowing completion

4. The following are attached. (Please mark YES or NO)

- Yes** a. Diagrammatic Sketch of the Dual Completion, showing all casing strings, including size and setting, top of cement, perforated intervals, tubing strings, including diameters and setting depth, location and type of packers and side door chokes, and such other information as may be pertinent.
- Yes** b. Plat showing the location of all wells on applicant's lease, all offset wells on offset leases, and the names and addresses of operators of all leases offsetting applicant's lease.
- Yes** c. Waivers consenting to such dual completion from each offset operator, or in lieu thereof, evidence that said offset operators have been furnished copies of the application.*
- No *** d. Electrical log of the well or other acceptable log with tops and bottoms of producing zones and intervals of perforation indicated thereon. (If such log is not available at the time application is filed, it shall be submitted as provided by Rule 112-A.)


5. List all offset operators to the lease on which this well is located together with their correct mailing address.

Mailing list of offset operators and working interest owners attached hereto.

***Log will be submitted as provided by Rule No. 112-A.**

6. Were all operators listed in Item 5 above notified and furnished a copy of this application? YES ☒ NO ☐ . If answer is yes, give date of such notification **February 20, 1961** .

CERTIFICATE: I, the undersigned, state that I am the **Area Petroleum Engineer** of the **The Ohio Oil Company** (company), and that I am authorized by said company to make this report; and that this report was prepared under my supervision and direction and that the facts stated therein are true, correct and complete to the best of my knowledge.


Signature

- * Should waivers from all offset operators not accompany an application for administrative approval, the New Mexico Oil Conservation Commission will hold the application for a period of twenty (20) days from date of receipt by the Commission's Santa Fe office. If, after said twenty-day period, no protest nor request for hearing is received by the Santa Fe office, the application will then be processed.
- NOTE: If the proposed dual completion will result in an unorthodox well location and/or non-standard proration unit in either or both of the producing zones, then separate application for approval of the same should be filed simultaneously with this application.

THE OHIO OIL COMPANY
OFFSET OPERATORS

**U. S. Smelting, Refining
and Mining Company
Box 1877
Midland, Texas**

**Texaco, Inc.
P. O. Box 352
Midland, Texas**

WORKING INTEREST OWNERS IN LEA UNIT
LEA COUNTY, NEW MEXICO

**Gulf Oil Corporation
P. O. Box 2167
Hobbs, New Mexico**

**The Pure Oil Company
P. O. Box 671
Midland, Texas**

**Drilling and Exploration Co., Inc.
P. O. Box 2075
Hobbs, New Mexico**

**Edwin Cox
2100 Adolphus Tower
Dallas, Texas**

**Jake Hamon
511 Midland Savings and Loan Bldg.
Midland, Texas**

**Mr. W. G. Ross
Box 1094
Midland, Texas**

**Mrs. V. K. Ross
Box 1094
Midland, Texas**

**Sinclair Oil and Gas Company
520 East Broadway
Hobbs, New Mexico**

STATE OF: NEW MEXICO
COUNTY OF: LEA

T. O. Webb, of lawful age, being first duly sworn, states that he is Area Petroleum Engineer for The Ohio Oil Company, with offices at Hobbs, New Mexico, and that the following have been duly notified this date of the application of The Ohio Oil Company for authorization to dually complete its Lea Unit, Well No. 4, located in Section 11, Township 20-S, Range 34-E, Lea County, New Mexico:


U. S. Smelting, Refg.,
& Mining Co.
Texaco, Inc.
Gulf Oil Corp.
The Pure Oil Co.
Drilling & Exploration
Co., Inc.
Edwin Cox
Jake Hamon

W. G. Ross
Mrs. V. K. Ross
Sinclair Oil & Gas Co.
State Land Commissioner
U. S. Geological Survey

Box 1877, Midland, Tex.
P.O. Box 352, Midland, Tex.
P.O. Box 2167, Hobbs, N.Mex.
P.O. Box 671, Midland, Tex.

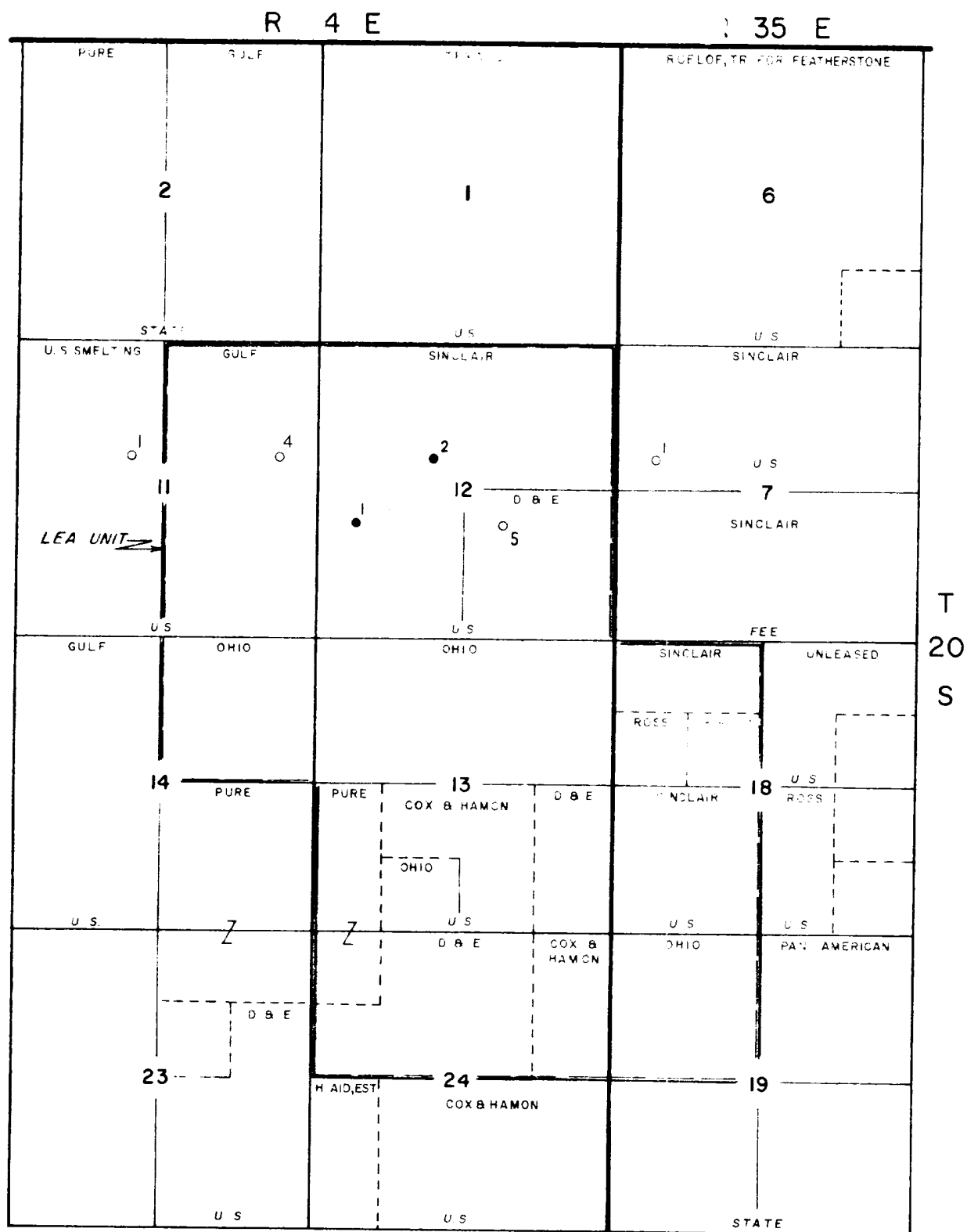
P.O. Box 2075, Hobbs, N.Mex.
2100 Adolphus Tower, Dallas, Tex.
511 Midland Savings & Loan Bldg.,
Midland, Texas
Box 1094, Midland, Texas
Box 1094, Midland, Texas
520 E. Broadway, Hobbs, N. Mex.
P. O. Box 791, Santa Fe, N.Mex.
P. O. Box 6721, Roswell, N. Mex.

THE OHIO OIL COMPANY


T. O. Webb
Area Petroleum Engineer

Subscribed and sworn to before me, a Notary Public, in and for
said County, and State, this 21 day of February, 1961.


My Commission Expires January 28,
1963



THE OHIO OIL COMPANY
 "Plat of Lea Unit Area"
 Scale: 1" = 2500' July 15, 1960
 Lea County, New Mexico
 Rev. 1-30-61

THE OHIO OIL COMPANY
 Diagrammatic Sketch of Proposed Dual Completion
 Lea Unit, Well No. 4
 Unit H, Sec. 11, T-20-S, R-34-E
 Lea County, New Mexico

