

COPY TO O.C.C.
HOBBS
(SUBMIT IN TRIPLICATE)


Land Office

Loc. No. LC-066128

Unit

1959 AUG 25 AM 10:28

AUG 21 1959

UNITED STATES HOBBS OFFICE OCC
DEPARTMENT OF THE INTERIOR
GEOLOGICAL SURVEY

SUNDRY NOTICES AND REPORTS ON WELLS

NOTICE OF INTENTION TO DRILL.....	<input checked="" type="checkbox"/>	SUBSEQUENT REPORT OF WATER SHUT-OFF.....	
NOTICE OF INTENTION TO CHANGE PLANS.....		SUBSEQUENT REPORT OF SHOOTING OR ACIDIZING.....	
NOTICE OF INTENTION TO TEST WATER SHUT-OFF.....		SUBSEQUENT REPORT OF ALTERING CASING.....	
NOTICE OF INTENTION TO RE-DRILL OR REPAIR WELL.....		SUBSEQUENT REPORT OF RE-DRILLING OR REPAIR.....	
NOTICE OF INTENTION TO SHOOT OR ACIDIZE.....		SUBSEQUENT REPORT OF ABANDONMENT.....	
NOTICE OF INTENTION TO PULL OR ALTER CASING.....		SUPPLEMENTARY WELL HISTORY.....	
NOTICE OF INTENTION TO ABANDON WELL.....			

(INDICATE ABOVE BY CHECK MARK NATURE OF REPORT, NOTICE, OR OTHER DATA)

August 21, 1959

, 19

Hanson Federal #22

Well No. 1 is located 2310 ft. from ^[N]~~100~~ line and 457 ft. from ^[E]~~W~~ line of sec. 2624 1/4 NW 1/4 Sec. 26
(1/4 Sec. and Sec. No.)

T208

R34E

N34W

Lynch-Designated
Area
(Field)

Leon

(County or Subdivision)

New Mexico

(State or Territory)

The elevation of the derrick floor above sea level is 3699.01 ft.

DETAILS OF WORK

(State names of and expected depths to objective sands; show sizes, weights, and lengths of proposed casings; indicate mudding jobs, cementing points, and all other important proposed work)

Intend to drill with rotary tools (Alan Drilling Co.) to an approximate depth of 3670', to test Yates

Will run and set 24' 3-1/8" csg to depth of 175', w/150 sx circulated

Will run 12.75' 4-1/8" csg to TD using 275 sx or return cement past the base of the salt by temperature survey

Designation of Operator Form for E/2 Section attached (3)
C-128 attached - 5 copies

I understand that this plan of work must receive approval in writing by the Geological Survey before operations may be commenced.

Company BUREAU MINERAL COMPANY

Address 400 Oil & Gas Bldg.

Wichita Falls, Texas

By

Title

NEW MEXICO OIL CONSERVATION COMMISSION

Well Location and Acreage Dedication Plat

HOBBS OFFICE OCC

Section A.

Date August 21, 1959
10:25 AM

Operator BURK ROYALTY COMPANY Lease Hanson - FEDERAL "B"
Well No. 1 Unit Letter E Section 26 Township 20 South Range 34 East NMPM
Located 2310 Feet From North Line, 467 Feet From West Line
County Lea G. L. Elevation 3699 Dedicated Acreage 40 Acres
Name of Producing Formation Yates - Seven Rivers Pool Lynch Independent

1. Is the Operator the only owner* in the dedicated acreage outlined on the plat below?
Yes X No _____.
2. If the answer to question one is "no," have the interests of all the owners been consolidated by communitization agreement or otherwise? Yes _____ No _____. If answer is "yes," Type of Consolidation _____
3. If the answer to question two is "no," list all the owners and their respective interests below:

Owner

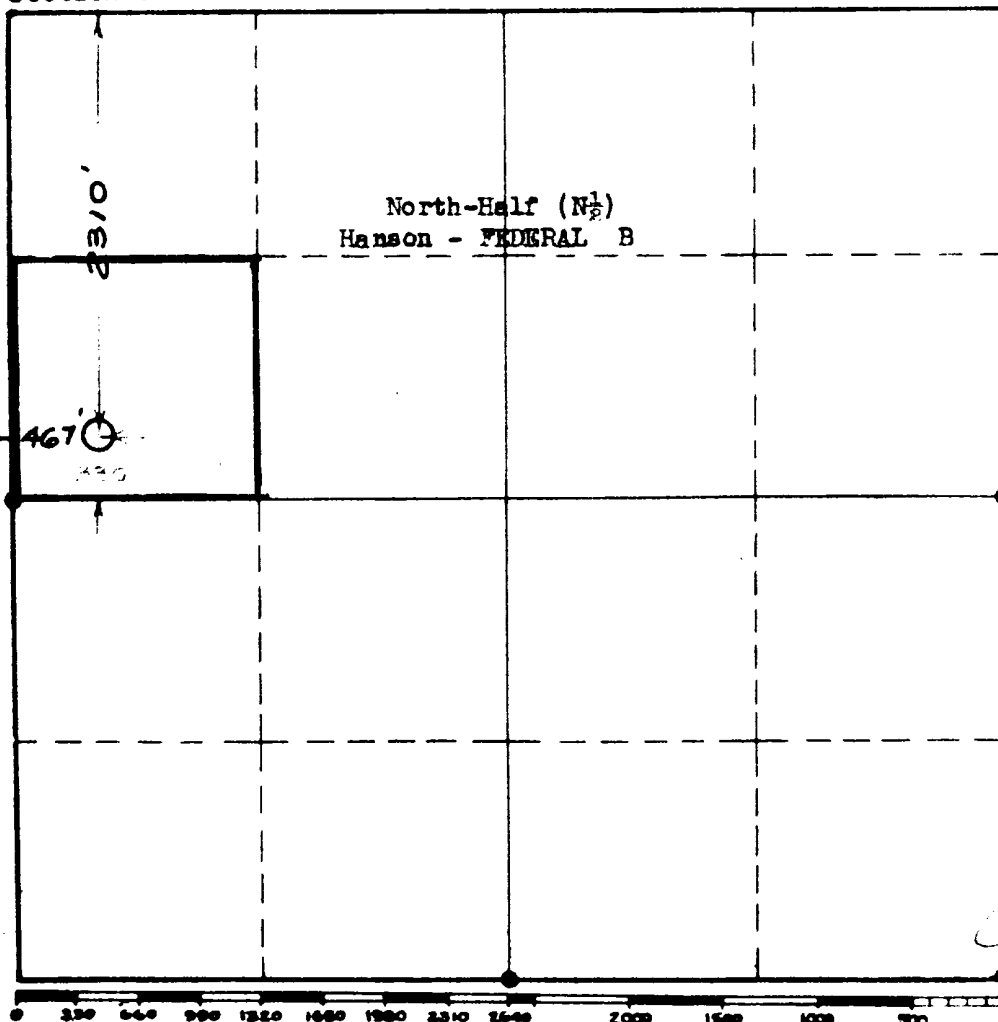
Land Description

RECEIVED

AUG 21 1959

U. S. GEOLOGICAL SURVEY
HOBBS, NEW MEXICO

Section B



This is to certify that the information in Section A above is true and complete to the best of my knowledge and belief.

BURK ROYALTY COMPANY

(Operator)

[Signature]
(Representative) Agent

800 Oil and Gas Building
Wichita Falls, Texas

Address

This is to certify that the well location shown on the plat in Section B was plotted from field notes of actual surveys made by me or under my supervision and that the same is true and correct to the best of my knowledge and belief.

Date Surveyed August 18, 1959

[Signature]
Registered Professional
Engineer and/or Land Surveyor.

Certificate No. 1559

(See instructions for completing this form on the reverse side)

NEW MEXICO OIL CONSERVATION COMMISSION

HOBBS OFFICE OCC Revised 5/1/57

Well Location and Acreage Dedication Plat

1959 AUG 25 AM 10:28

Date August 21, 1959

Section A.

Operator BURK ROYALTY COMPANY Lease Hanson - FEDERAL
 Well No. 1 Unit Letter E Section 26 Township 20 South Range 34 East NMAPM
 Located 2310 Feet From North Line, 467 Feet From West Line
 County Lea G. L. Elevation 3699 Dedicated Acreage 40 Acres
 Name of Producing Formation Yates - Seven Rivers Pool Lynch Undesignated

1. Is the Operator the only owner* in the dedicated acreage outlined on the plat below?
Yes X No .
2. If the answer to question one is "no," have the interests of all the owners been consolidated by communitization agreement or otherwise? Yes No . If answer is "yes," Type of Consolidation .
3. If the answer to question two is "no," list all the owners and their respective interests below:

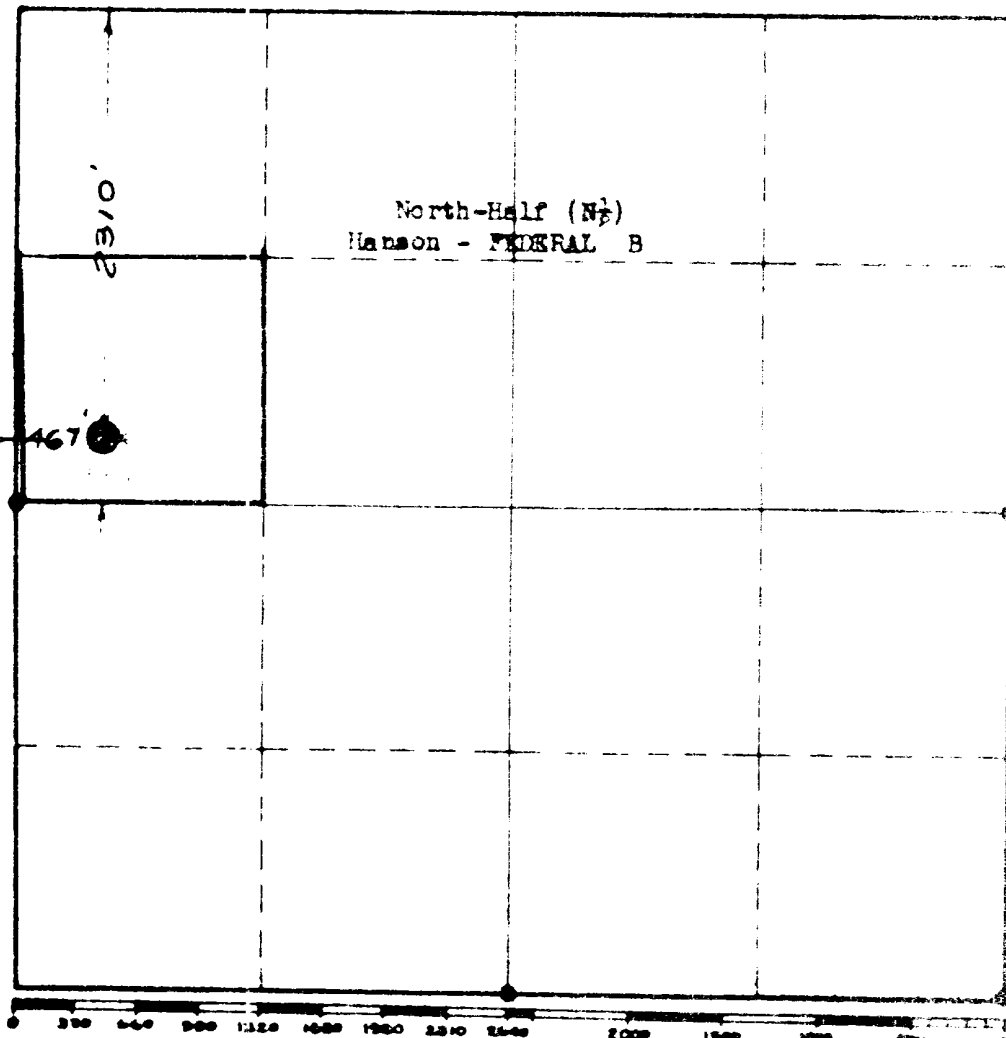
Owner

Land Description

AUG 21 1959

U. S. GEOLOGICAL SURVEY
HOBBS, NEW MEXICO

Section B



This is to certify that the information in Section A above is true and complete to the best of my knowledge and belief.

BURK ROYALTY COMPANY

(Operator)

John L. Smith
(Representative) Agent800 Oil and Gas Building
Wichita Falls, Texas

Address

This is to certify that the well location shown on the plat in Section B was plotted from field notes of actual surveys made by me or under my supervision and that the same is true and correct to the best of my knowledge and belief.

Date Surveyed August 18, 1959John L. Smith
Registered Professional
Engineer and/or Land Surveyor.Certificate No. 1559

(See instructions for completing this form on the reverse side)