

District I  
1625 N. French Dr., Hobbs, NM 88240  
District II  
1301 W. Grand Avenue, Artesia, NM 88210  
District III  
1000 Rio Brazos Road, Aztec, NM 87410  
District IV  
1220 S. St. Francis Dr., Santa Fe, NM 87505

State of New Mexico  
Energy Minerals and Natural Resources

Form C-104A  
March 19, 2001

Oil Conservation Division  
1220 South St. Francis Dr.  
Santa Fe, NM 87505

Submit 1 copy of the final affected wells  
list along with 1 copy of this form per  
number of wells on that list to appropriate  
District Office

### Change of Operator

#### Previous Operator Information:

OGRID: 189535  
Name: Sapient Energy Corporation  
Address: 8801 S. Yale, Suite 150  
Address: \_\_\_\_\_  
City, State, Zip: Tulsa, OK 74137

#### New Operator Information:

Effective Date: 12/18/01  
New Ogrid: 147179  
New Name: Chesapeake Operating, Inc.  
Address: P. O. Box 18496  
Address: \_\_\_\_\_  
City, State, Zip: Oklahoma City, OK 73154-0496

I hereby certify that the rules of the Oil Conservation Division have been complied with and that the information on this form and the attached list of wells is true and complete to the best of my knowledge and belief.

New Operator

Signature: \_\_\_\_\_

Printed name: Henry J. Hood

Title: Sr. Vice President - Land & Legal

Date: 02/18/02 Phone: (405) 848-8000

Previous operator complete below:

Previous

Operator: Sapient Energy Corp.

Previous

OGRID: 189535

Signature: \_\_\_\_\_

Printed

Name: Tim Cargile, Controller

#### NMOCD Approval

Signature: \_\_\_\_\_

Printed


Name: \_\_\_\_\_

District: \_\_\_\_\_

Date: \_\_\_\_\_

PETROLEUM ENGINEER

MAR 06 2002




This is a final list of wells being transferred. If all bonding requirements are satisfied, submit this list to the OCD District with your C-104A.


PREVIOUS OPERATOR: 189535 SAPIENT ENERGY CORPORATION

NEW OPERATOR:

OCD DISTRICT: HOBBS



PROP-RTY WELL NAME	ULSTR	OCD UNIT LTR API	WELL POOL TYPE ID POOL NAME	LAST PROD/INJ
<del>27737</del> FEDERAL #003	J09-20S-33E	J 30-025-30239	O 59110 TEAS; YATES-SEVEN RIVERS, WEST	10-2000
<del>27737</del> FEDERAL #001	G09-20S-33E	G 30-025-31035	O 59110 TEAS; YATES-SEVEN RIVERS, WEST	10-2001
<del>27737</del> FEDERAL #002	B09-20S-33E	B 30-025-31718	O 59110 TEAS; YATES-SEVEN RIVERS, WEST	10-2001
<del>27737</del> FEDERAL #003	C-09-20S-33E	C 30-025-31896	O 59110 TEAS; YATES-SEVEN RIVERS, WEST	10-2001
<del>27737</del> FEDERAL #005	A09-20S-33E	A 30-025-32217	O 59110 TEAS; YATES-SEVEN RIVERS, WEST	10-2001
<del>27737</del> FEDERAL #006	H09-20S-33E	H 30-025-32517	O 59110 TEAS; YATES-SEVEN RIVERS, WEST	10-2001
<del>27737</del> FEDERAL #007	I09-20S-33E	I 30-025-33004	O 59110 TEAS; YATES-SEVEN RIVERS, WEST	10-2001
<del>27737</del> FEDERAL #008	P09-20S-33E	P 30-025-33295	O 59110 TEAS; YATES-SEVEN RIVERS, WEST	10-2001
<del>27737</del> ANASAZI 16 STATE #001	G16-20S-33E	G 30-025-31856	O 96100 SMD; DELAWARE	
<del>27737</del> ARCO 886 STATE #001	F16-20S-33E	F 30-025-01743	O 59110 TEAS; YATES-SEVEN RIVERS, WEST	10-2001
<del>27737</del> CONOCO STATE #001	C-16-20S-33E	C 30-025-33286	O 59110 TEAS; YATES-SEVEN RIVERS, WEST	10-2001
<del>27737</del> CONOCO STATE #002	D16-20S-33E	D 30-025-33697	O 59110 TEAS; YATES-SEVEN RIVERS, WEST	10-2001
<del>27737</del> STATE BP #001	G16-20S-33E	G 30-025-01740	O 59110 TEAS; YATES-SEVEN RIVERS, WEST	10-2001
<del>27737</del> STATE BP #003	L16-20S-33E	L 30-025-32779	O 59110 TEAS; YATES-SEVEN RIVERS, WEST	10-2001
<del>27737</del> STATE BP #004	A16-20S-33E	A 30-025-33144	O 59110 TEAS; YATES-SEVEN RIVERS, WEST	02-1998
<del>27769</del> FALCON CREEK 17 FEDERAL #001	M17-20S-36E	M 30-025-34537	G 76480 EUMONT; YATES-7 RVS-QEEN (PRO GAS)	
<del>27778</del> PCR 20 STATE #001	G20-20S-36E	C 30-025-34474	O 22800 EUMONT; YATES-7 RVS-QEEN (OIL)	10-2001
<del>27778</del> PCR 20 STATE #002	F-20-20S-36E	F 30-025-34475	O 22800 EUMONT; YATES-7 RVS-QEEN (OIL)	10-2001
<del>27778</del> PCR 20 STATE #003	G20-20S-36E	G 30-025-34511	O 76480 EUMONT; YATES-7 RVS-QEEN (PRO GAS)	10-2001
<del>47753</del> STATE K #001	D20-20S-36E	D 30-025-31258	O 22800 EUMONT; YATES-7 RVS-QEEN (OIL)	10-2001



**LTR**



**Job separation sheet**

District I  
1625 N. French Dr., Hobbs, NM 88240  
District II  
1301 W. Grand Avenue, Artesia, NM 88210  
District III  
1000 Rio Brazos Road, Aztec, NM 87410  
District IV  
1220 S. St. Francis Dr., Santa Fe, NM 87505

State of New Mexico  
Energy Minerals and Natural Resources

Form C-104A  
March 19, 2001

Oil Conservation Division  
1220 South St. Francis Dr.  
Santa Fe, NM 87505

Submit 1 copy of the final affected wells  
list along with 1 copy of this form per  
number of wells on that list to appropriate  
District Office

**Change of Operator**

*Amended*

Previous Operator Information:

OGRID: 169415  
Name: Falcon Creek Resources, Inc.  
Address: 621 Seventeenth St.  
Address: \_\_\_\_\_  
City, State, Zip: Denver, CO 80293

New Operator Information:

Effective Date: ~~7/17/02~~ 7/30/02  
New Ogrid: 189535  
New Name: Sapient Energy Corp.  
Address: 8801 S Yale  
Address: Suite 150  
City, State, Zip: Tulsa, OK 74137


I hereby certify that the rules of the Oil Conservation Division have been complied with and that the information on this form and the attached list of wells is true and complete to the best of my knowledge and belief.

New Operator

Signature: Sapient Energy Corp.

Printed name: Lynda F. Townsend  
Landman, Chesapeake Operating, Inc. as agent for  
Title: Sapient Energy Corp.

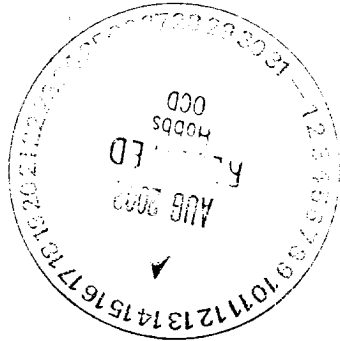
Date: 8/12/02 Phone: (405) 879-9374



Previous operator complete below:

Previous Operator: Falcon Creek Resources, Inc.  
Previous OGRID: 169415  
Signature: Lynda F. Townsend  
Printed Name: Lynda F. Townsend, Landman, Chesapeake Operating, Inc. as agent for Falcon Creek Resources, Inc.

<b><u>NMOCD Approval</u></b>	
Signature:	<u>Gary W. Wink</u>
Printed Name:	<u>GARY W. WINK</u>
District:	<u>OC FIELD REPRESENTATIVE II/STAFF MANAGER</u>
Date:	<u>AUG 23 2002</u>



WELL NAME	API	LOCATION	UNIT
WTU 433	30-025-32032	4-20S-33E	J
WTU 434	30-025-31857	4-20S-33E	O
WTU 444	30-025-32012	4-20S-33E	P
WTU 941	30-025-32217	9-20S-33E	A
WTU 931	30-025-31718	9-20S-33E	B
WTU 921	30-025-31896	9-20S-33E	C
WTU 912	30-025-29971	9-20S-33E	E
WTU 922	30-025-29990	9-20S-33E	F
WTU 932	30-025-31035	9-20S-33E	G
WTU 942	30-025-32517	9-20S-33E	H
WTU 943	30-025-33004	9-20S-33E	I
WTU 933	30-025-30239	9-20S-33E	J
WTU 923	30-025-29861	9-20S-33E	K
WTU 913	30-025-29972	9-20S-33E	L
WTU 944	30-025-33295	9-20S-33E	P
WTU 641	30-025-33144	16-20S-33E	A
WTU 621	30-025-33697	16-20S-33E	C
WTU 611	30-025-33286	16-20S-33E	D
WTU 622	30-025-01743	16-20S-33E	F
WTU 632	30-025-32570 174D	16-20S-33E	G
WTU 600	30-025-31856	16-20S-33E	G
WTU 613	30-025-32779	16-20S-33E	L

WEST TEAS UNIT  
 Teas Yates Seven Rivers  
 LEA COUNTY, NEW MEXICO  
 30421 Prop Code